

RESOLUTION NO. JR-021-2022

A JOINT RESOLUTION OF THE LAFAYETTE CITY COUNCIL AND THE LAFAYETTE PARISH COUNCIL AUTHORIZING A NON-WARRANTY CASH SALE OF 1424 NORTH BERTRAND DRIVE TO AN ADJOINING LANDOWNER PURSUANT TO LA R.S. 47:2202(B) FOR THE PRICE OF THE SALE'S ANTICIPATED COSTS

BE IT RESOLVED by the Lafayette City Council and the Lafayette Parish Council, that:

WHEREAS, the Lafayette City-Parish Council adopted Ordinance No. O-246-2015, and subsequent amendments, establishing a process by which adjudicated properties may be sold, donated, or otherwise disposed of; and

WHEREAS, the Lafayette City-Parish Council adopted Ordinance No. O-155-2002, authorizing a Local Services Agreement among all entities having the authority to assess and collect property taxes in parts or all of Lafayette Parish, which Local Services Agreement assigns to Lafayette City-Parish Consolidated Government authority to oversee the sale, donation, or disposition otherwise of adjudicated properties; and

WHEREAS, the following political subdivisions with interests in adjudicated properties in parts or all of Lafayette Parish having agreed to the aforementioned Local Services Agreement: the City of Lafayette, the Parish of Lafayette, the Lafayette Parish Law Enforcement District and the Sheriff of Lafayette Parish, the Lafayette Parish School Board, the Lafayette Parish Library Board, the Lafayette Centre Development District, the Lafayette Economic Development Authority, the Bayou Vermilion District, the Lafayette Parish Tax Assessment District, the Lafayette Airport Commission, and the Teche-Vermilion Fresh Water District; and

WHEREAS, pursuant to La. R.S. 47:2201 *et seq.*, La. Const. Art. VII, Sec. 14, and the aforementioned Local Services Agreement among all political subdivisions levying *ad valorem* taxes on immovables within Lafayette Parish, Lafayette City-Parish Consolidated Government may elect at a public meeting of the Lafayette City Council and the Lafayette Parish Council to allow an adjoining landowner, who is determined to have maintained an adjudicated property for at least one (1) year, to purchase such adjudicated property for any price set by the Lafayette City Council and the Lafayette Parish Council; and

WHEREAS, the Lafayette City-Parish Consolidated Government Code of Ordinances in Ch. 72-30(e) permits that sale of adjudicated property to an adjoining landowner be submitted to the Joint Council for approval of a resolution authorizing its sale and adopting as its sale price the sale's anticipated costs; and

WHEREAS, the below-named Applicant for sale of the below-described property having submitted necessary verifying information for compliance with Louisiana statutes and the Lafayette City-Parish Consolidated Government Code of Ordinances; and

WHEREAS, the Lafayette City-Parish Consolidated Government has determined conformance by the below-named Applicant with La. R.S. 47:2202(B) and with Lafayette City-Parish Consolidated Government Code of Ordinances Ch. 72-30(e).

NOW, THEREFORE, BE IT FURTHER RESOLVED by the Lafayette City Council and the Lafayette Parish Council, that:

SECTION 1: All of the foregoing "Whereas" clauses are adopted as part of this resolution.

SECTION 2: The Lafayette City Council and the Lafayette Parish Council in due, regular and legal session convened, adopt pursuant to La. R.S. 47:2202(B), and Lafayette City-Parish Consolidated Government Code of Ordinances Ch. 72-30(e), Lafayette City-Parish Consolidated Government's anticipated costs in the amount of zero (\$0) dollars as the price for Non-Warranty Cash Sale of the below-described property (the "Property") to the below-named Applicant:

Applicant: Nakia Zenon and Patrick Chevelle Carter

Assessment Number: 6028478

Property Address: 1424 North Bertrand Drive, Lafayette, Louisiana 70506

Legal Description:

1424 North Bertrand Drive, Lafayette, Louisiana 70506

"That certain parcel of ground without any improvements thereon, situated in Section 63, Township 9 South, Range 4 East in the Parish and City of Lafayette, Louisiana, said parcel containing 1.150 acres and having such dimensions and boundaries as are shown on a plat of survey by Edmond E. Dupre, Jr., Surveyor, dated October 3, 1977, which is attached hereto and made part hereof; said parcel being triangular in shape and being bounded northerly by other property of Lessor herein which is leased to Disposal Service of Lafayette by Act No. 634166 of the Conveyance Records of Lafayette Parish, Louisiana, bounded easterly by the westerly bank of a coulee running across other property of Lessor not leased herein and westerly by Bertrand Drive."

SECTION 3: Following the Applicant's compliance with:

a) the notice and publication requirements of, and lapse of the time periods described in, La. R.S. 47:2206(A) and (B), respectively, without the occurrence either of full redemption of the Property or the filing of any action to annul as permitted by La. R.S. 47:2286 *et seq.*; and

b) the notice requirement imposed by Ch. 72-15(c) of the Lafayette City-Parish Consolidated Government Code of Ordinances; and

c) the filing requirement imposed by Ch. 72-16(c) of the Lafayette City-Parish Consolidated Government Code of Ordinances; the Administrator (as defined in Chapter 72-12) shall upon request of the Applicant cause to be authenticated by the Lafayette Mayor-President that Non-Warranty Cash Sale to Applicant in that form attached hereto as Exhibit A. The Administrator, however, shall decline to cause to be authenticated the Non-Warranty Cash Sale should those circumstances described by Lafayette City-Parish Consolidated Government Code of Ordinances Ch. 72-18(c) arise prior to such authentication.

SECTION 4: Following authentication of the Non-Warranty Cash Sale, the Administrator shall cause Applicant to file the Non-Warranty Cash Sale in the Lafayette Parish Clerk of Court's conveyance records, along with this resolution, which shall be annexed to and incorporated by reference into the Non-Warranty Cash Sale; and to comply with the filing requirements set forth in Ch. 72-16(e) of the Lafayette City-Parish Consolidated Government Code of Ordinances.

SECTION 5: After compliance with the filing requirements set forth in Ch. 72-16(e) of the Lafayette City-Parish Consolidated Government Code of Ordinances, the acquiring person(s) shall submit copies of the affidavit required by that subsection 72-16(d) to a) the Lafayette Utilities System Customer Services/Tax Collection Division and b) the Lafayette Parish Sheriff's Office Tax Collection Division.

SECTION 6: Sale of the Property to Applicant is conditioned upon compliance with the dictates of this resolution, including the following:

1) Applicant is not a tax debtor or owner of the Property, nor acting for, directly or indirectly, any tax debtor or owner of the Property;

2) Applicant is not an employee, contractor, officer, director, elected or appointed official of Lafayette City-Parish Consolidated Government, nor any member of the immediate family of any of the above, nor any entity in which any of them has a substantial economic interest, nor acting for, directly or indirectly, any of the aforementioned, without the affirmative consent by resolution of the Lafayette City Council and the Lafayette Parish Council;

3) Applicant shall permit re-entry and inspection of the Property, at reasonable times and upon reasonable notice, by the Administrator or other agents of the Government, in order to verify compliance with any conditions imposed on the sale;

4) Applicant's compliance with the notice and filing requirements imposed by this resolution, the Louisiana Revised Statutes or by the Lafayette City-Parish Consolidated Government Code of Ordinances;

5) Applicant's maintenance of the Property in a clean and sanitary condition; and

6) Applicant's adherence to that property renovation plan attached hereto as Exhibit B.

SECTION 7: Should any suspensive condition prohibited by this resolution come to pass, or any resolatory condition required by this resolution cease, the Administrator upon learning of such circumstance shall cause to be revoked the Non-Warranty Cash Sale to Applicant.

SECTION 8: All resolutions, or parts thereof, in conflict herewith are hereby repealed.

This resolution having been submitted to a vote, the vote on behalf of the Lafayette City Council thereon was as follows:

YEAS: Lewis, A. Naquin, Hebert, Cook, Lazard

NAYS: None

ABSENT: None

ABSTAIN: None

This resolution having been submitted to a vote, the vote on behalf of the Lafayette Parish Council thereon was as follows:


YEAS: Tabor, Carlson, Guilbeau, Rubin

NAYS: None


ABSENT: K. Naquin

ABSTAIN: None

AND the resolution was declared adopted on this, the 5th day of July, 2022.


VERONICA L. WILLIAMS
LAFAYETTE CLERK OF THE COUNCIL

1424 NORTH BERTRAND DRIVE



1001 Eraste
Landry

1424 N.
Bertrand Dr.

0 125 250 Feet

1

1	2	3	4	5	6	7	8	9	10	11	12	13	14	15	16	17	18	19	20	21	22	23	24	25	26	27	28	29	30	31	32	33	34	35	36	37	38	39	40	41	42	43	44	45	46	47	48	49	50	51	52	53	54	55	56	57	58	59	60	61	62	63	64	65	66	67	68	69	70	71	72	73	74	75	76	77	78	79	80	81	82	83	84	85	86	87	88	89	90	91	92	93	94	95	96	97	98	99	100	101	102	103	104	105	106	107	108	109	110	111	112	113	114	115	116	117	118	119	120	121	122	123	124	125	126	127	128	129	130	131	132	133	134	135	136	137	138	139	140	141	142	143	144	145	146	147	148	149	150	151	152	153	154	155	156	157	158	159	160	161	162	163	164	165	166	167	168	169	170	171	172	173	174	175	176	177	178	179	180	181	182	183	184	185	186	187	188	189	190	191	192	193	194	195	196	197	198	199	200	201	202	203	204	205	206	207	208	209	210	211	212	213	214	215	216	217	218	219	220	221	222	223	224	225	226	227	228	229	230	231	232	233	234	235	236	237	238	239	240	241	242	243	244	245	246	247	248	249	250	251	252	253	254	255	256	257	258	259	260	261	262	263	264	265	266	267	268	269	270	271	272	273	274	275	276	277	278	279	280	281	282	283	284	285	286	287	288	289	290	291	292	293	294	295	296	297	298	299	300	301	302	303	304	305	306	307	308	309	310	311	312	313	314	315	316	317	318	319	320	321	322	323	324	325	326	327	328	329	330	331	332	333	334	335	336	337	338	339	340	341	342	343	344	345	346	347	348	349	350	351	352	353	354	355	356	357	358	359	360	361	362	363	364	365	366	367	368	369	370	371	372	373	374	375	376	377	378	379	380	381	382	383	384	385	386	387	388	389	390	391	392	393	394	395	396	397	398	399	400	401	402	403	404	405	406	407	408	409	410	411	412	413	414	415	416	417	418	419	420	421	422	423	424	425	426	427	428	429	430	431	432	433	434	435	436	437	438	439	440	441	442	443	444	445	446	447	448	449	450	451	452	453	454	455	456	457	458	459	460	461	462	463	464	465	466	467	468	469	470	471	472	473	474	475	476	477	478	479	480	481	482	483	484	485	486	487	488	489	490	491	492	493	494	495	496	497	498	499	500	501	502	503	504	505	506	507	508	509	510	511	512	513	514	515	516	517	518	519	520	521	522	523	524	525	526	527	528	529	530	531	532	533	534	535	536	537	538	539	540	541	542	543	544	545	546	547	548	549	550	551	552	553	554	555	556	557	558	559	560	561	562	563	564	565	566	567	568	569	570	571	572	573	574	575	576	577	578	579	580	581	582	583	584	585	586	587	588	589	590	591	592	593	594	595	596	597	598	599	600	601	602	603	604	605	606	607	608	609	610	611	612	613	614	615	616	617	618	619	620	621	622	623	624	625	626	627	628	629	630	631	632	633	634	635	636	637	638	639	640	641	642	643	644	645	646	647	648	649	650	651	652	653	654	655	656	657	658	659	660	661	662	663	664	665	666	667	668	669	670	671	672	673	674	675	676	677	678	679	680	681	682	683	684	685	686	687	688	689	690	691	692	693	694	695	696	697	698	699	700	701	702	703	704	705	706	707	708	709	710	711	712	713	714	715	716	717	718	719	720	721	722	723	724	725	726	727	728	729	730	731	732	733	734	735	736	737	738	739	740	741	742	743	744	745	746	747	748	749	750	751	752	753	754	755	756	757	758	759	760	761	762	763	764	765	766	767	768	769	770	771	772	773	774	775	776	777	778	779	780	781	782	783	784	785	786	787	788	789	790	791	792	793	794	795	796	797	798	799	800	801	802	803	804	805	806	807	808	809	810	811	812	813	814	815	816	817	818	819	820	821	822	823	824	825	826	827	828	829	830	831	832	833	834	835	836	837	838	839	840	841	842	843	844	845	846	847	848	849	850	851	852	853	854	855	856	857	858	859	860	861	862	863	864	865	866	867	868	869	870	871	872	873	874	875	876	877	878	879	880	881	882	883	884	885	886	887	888	889	890	891	892	893	894	895	896	897	898	899	900	901	902	903	904	905	906	907	908	909	910	911	912	913	914	915	916	917	918	919	920	921	922	923	924	925	926	927	928	929	930	931	932	933	934	935	936	937	938	939	940	941	942	943	944	945	946	947	948	949	950	951	952	953	954	955	956	957	958	959	960	961	962	963	964	965	966	967	968	969	970	971	972	973	974	975	976	977	978	979	980	981	982	983	984	985	986	987	988	989	990	991	992	993	994	995	996	997	998	999	1000
---	---	---	---	---	---	---	---	---	----	----	----	----	----	----	----	----	----	----	----	----	----	----	----	----	----	----	----	----	----	----	----	----	----	----	----	----	----	----	----	----	----	----	----	----	----	----	----	----	----	----	----	----	----	----	----	----	----	----	----	----	----	----	----	----	----	----	----	----	----	----	----	----	----	----	----	----	----	----	----	----	----	----	----	----	----	----	----	----	----	----	----	----	----	----	----	----	----	----	-----	-----	-----	-----	-----	-----	-----	-----	-----	-----	-----	-----	-----	-----	-----	-----	-----	-----	-----	-----	-----	-----	-----	-----	-----	-----	-----	-----	-----	-----	-----	-----	-----	-----	-----	-----	-----	-----	-----	-----	-----	-----	-----	-----	-----	-----	-----	-----	-----	-----	-----	-----	-----	-----	-----	-----	-----	-----	-----	-----	-----	-----	-----	-----	-----	-----	-----	-----	-----	-----	-----	-----	-----	-----	-----	-----	-----	-----	-----	-----	-----	-----	-----	-----	-----	-----	-----	-----	-----	-----	-----	-----	-----	-----	-----	-----	-----	-----	-----	-----	-----	-----	-----	-----	-----	-----	-----	-----	-----	-----	-----	-----	-----	-----	-----	-----	-----	-----	-----	-----	-----	-----	-----	-----	-----	-----	-----	-----	-----	-----	-----	-----	-----	-----	-----	-----	-----	-----	-----	-----	-----	-----	-----	-----	-----	-----	-----	-----	-----	-----	-----	-----	-----	-----	-----	-----	-----	-----	-----	-----	-----	-----	-----	-----	-----	-----	-----	-----	-----	-----	-----	-----	-----	-----	-----	-----	-----	-----	-----	-----	-----	-----	-----	-----	-----	-----	-----	-----	-----	-----	-----	-----	-----	-----	-----	-----	-----	-----	-----	-----	-----	-----	-----	-----	-----	-----	-----	-----	-----	-----	-----	-----	-----	-----	-----	-----	-----	-----	-----	-----	-----	-----	-----	-----	-----	-----	-----	-----	-----	-----	-----	-----	-----	-----	-----	-----	-----	-----	-----	-----	-----	-----	-----	-----	-----	-----	-----	-----	-----	-----	-----	-----	-----	-----	-----	-----	-----	-----	-----	-----	-----	-----	-----	-----	-----	-----	-----	-----	-----	-----	-----	-----	-----	-----	-----	-----	-----	-----	-----	-----	-----	-----	-----	-----	-----	-----	-----	-----	-----	-----	-----	-----	-----	-----	-----	-----	-----	-----	-----	-----	-----	-----	-----	-----	-----	-----	-----	-----	-----	-----	-----	-----	-----	-----	-----	-----	-----	-----	-----	-----	-----	-----	-----	-----	-----	-----	-----	-----	-----	-----	-----	-----	-----	-----	-----	-----	-----	-----	-----	-----	-----	-----	-----	-----	-----	-----	-----	-----	-----	-----	-----	-----	-----	-----	-----	-----	-----	-----	-----	-----	-----	-----	-----	-----	-----	-----	-----	-----	-----	-----	-----	-----	-----	-----	-----	-----	-----	-----	-----	-----	-----	-----	-----	-----	-----	-----	-----	-----	-----	-----	-----	-----	-----	-----	-----	-----	-----	-----	-----	-----	-----	-----	-----	-----	-----	-----	-----	-----	-----	-----	-----	-----	-----	-----	-----	-----	-----	-----	-----	-----	-----	-----	-----	-----	-----	-----	-----	-----	-----	-----	-----	-----	-----	-----	-----	-----	-----	-----	-----	-----	-----	-----	-----	-----	-----	-----	-----	-----	-----	-----	-----	-----	-----	-----	-----	-----	-----	-----	-----	-----	-----	-----	-----	-----	-----	-----	-----	-----	-----	-----	-----	-----	-----	-----	-----	-----	-----	-----	-----	-----	-----	-----	-----	-----	-----	-----	-----	-----	-----	-----	-----	-----	-----	-----	-----	-----	-----	-----	-----	-----	-----	-----	-----	-----	-----	-----	-----	-----	-----	-----	-----	-----	-----	-----	-----	-----	-----	-----	-----	-----	-----	-----	-----	-----	-----	-----	-----	-----	-----	-----	-----	-----	-----	-----	-----	-----	-----	-----	-----	-----	-----	-----	-----	-----	-----	-----	-----	-----	-----	-----	-----	-----	-----	-----	-----	-----	-----	-----	-----	-----	-----	-----	-----	-----	-----	-----	-----	-----	-----	-----	-----	-----	-----	-----	-----	-----	-----	-----	-----	-----	-----	-----	-----	-----	-----	-----	-----	-----	-----	-----	-----	-----	-----	-----	-----	-----	-----	-----	-----	-----	-----	-----	-----	-----	-----	-----	-----	-----	-----	-----	-----	-----	-----	-----	-----	-----	-----	-----	-----	-----	-----	-----	-----	-----	-----	-----	-----	-----	-----	-----	-----	-----	-----	-----	-----	-----	-----	-----	-----	-----	-----	-----	-----	-----	-----	-----	-----	-----	-----	-----	-----	-----	-----	-----	-----	-----	-----	-----	-----	-----	-----	-----	-----	-----	-----	-----	-----	-----	-----	-----	-----	-----	-----	-----	-----	-----	-----	-----	-----	-----	-----	-----	-----	-----	-----	-----	-----	-----	-----	-----	-----	-----	-----	-----	-----	-----	-----	-----	-----	-----	-----	-----	-----	-----	-----	-----	-----	-----	-----	-----	-----	-----	-----	-----	-----	-----	-----	-----	-----	-----	-----	-----	-----	-----	-----	-----	-----	-----	-----	-----	-----	-----	-----	-----	-----	-----	-----	-----	-----	-----	-----	-----	-----	-----	-----	-----	-----	-----	-----	-----	-----	-----	-----	-----	-----	-----	-----	-----	-----	-----	-----	-----	-----	-----	-----	-----	-----	-----	-----	-----	-----	-----	-----	-----	-----	-----	-----	-----	-----	-----	-----	-----	-----	-----	-----	-----	-----	-----	-----	-----	-----	-----	-----	-----	-----	-----	-----	-----	-----	-----	-----	-----	-----	-----	-----	-----	-----	-----	-----	-----	-----	-----	-----	-----	-----	-----	-----	-----	-----	-----	-----	-----	-----	-----	-----	-----	-----	-----	-----	-----	-----	-----	-----	-----	-----	-----	-----	-----	-----	-----	-----	-----	-----	-----	-----	-----	-----	-----	-----	-----	-----	-----	-----	-----	-----	-----	-----	-----	-----	-----	-----	-----	-----	-----	-----	-----	-----	-----	-----	-----	-----	-----	-----	-----	-----	-----	-----	-----	-----	-----	-----	-----	-----	-----	-----	-----	-----	-----	-----	-----	-----	-----	-----	-----	-----	-----	-----	-----	-----	-----	------

EXHIBIT A

NON-WARRANTY CASH SALE

STATE OF LOUISIANA

PARISH OF LAFAYETTE

BE IT KNOWN, on the dates written below before the undersigned Notaries Public, duly commissioned and qualified in their respective parishes, personally came and appeared:

Lafayette City-Parish Consolidated Government,

referred to as "Seller," a political subdivision of the State of Louisiana, represented herein by Lafayette Mayor-President Joshua S. Guillory, who, authorized by Joint Resolution No. JR-021 - 2022 of the Lafayette City Council and the Lafayette Parish Council, declared that:

Seller sells, without any warranty of title whatsoever, either expressed or implied, even as to the return or reduction of the purchase price, except for the warranty against eviction resulting from a prior alienation by the political subdivision, but with full substitution and subrogation in and to all the rights and actions of warranty which Seller may have, to:

Nakia Zenon and Patrick Chevelle Carter

whose permanent mailing address is 112 Hiawatha Drive, Lafayette, LA, 70501-7717, referred to as "Purchaser," all of Seller's right, title and interest in and to the property more fully described on Exhibit "1" attached hereto and made a part hereof, together with all appurtenances thereunto belonging or in any way appertaining, and all buildings and improvements located on the property, if any, collectively referred to as the "Property."

This sale is made and accepted for and in consideration of the sum of "Zero Dollars" cash, which Purchaser has paid to Seller.

Purchaser acknowledges that this sale is subject to, and conditioned upon, the provisions of the aforementioned Resolution, which is incorporated herein and made part hereof, and whose recordation alongside this Act of Sale is an essential condition of this Sale.

Remainder of this page intentionally blank

Pursuant to La. R.S. § 9:2721(A), from and after the date of execution of this Non-Warranty Cash Sale by the Seller, all property taxes and assessment notices should be mailed to the Purchaser at its address first set forth on the preceding page.

Remainder of this page intentionally blank

THUS DONE AND PASSED by Seller, before me, Notary, and the undersigned competent witnesses, on this 13th day of July, 2022, in the city of Lafayette, Louisiana.

WITNESSES:

SELLER:
LAFAYETTE CITY-PARISH
CONSOLIDATED GOVERNMENT

Julie Fruge
Signature

JULIE FRUGE
Printed Name:

Jamie G. Angelle
Signature

JAMIE G. ANGELLE
Printed Name:

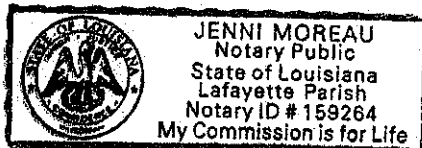
Joshua S. Guillory
Signature

Name: Joshua S. Guillory
Title: Lafayette Mayor-President

Jenni Moreau
NOTARY PUBLIC

Printed Name: _____

Notary/Bar Roll No.: _____



THUS DONE AND PASSED by Purchaser, before me, Notary, and the undersigned
competent witnesses on this _____ day of _____, _____, in the city of
_____, Louisiana.

WITNESSES:

PURCHASER(s):
Nakia Zenon
Patrick Chevelle Carter

Signature

Signature

Printed Name

Printed Name

Signature

Signature

Printed Name

Printed Name

NOTARY PUBLIC

Printed Name: _____

Notary/Bar Roll No.: _____

Exhibit 1
Legal Description

Assessment Number: 6028478

Property Address: 1424 North Bertrand Drive, Lafayette, LA 70506

“That certain parcel of ground without any improvements thereon, situated in Section 63, Township 9 South, Range 4 East in the Parish and City of Lafayette, Louisiana, said parcel containing 1.150 acres and having such dimensions and boundaries as are shown on a plat of survey by Edmond E. Dupre, Jr., Surveyor, dated October 3, 1977, which is attached hereto and made part hereof; said parcel being triangular in shape and being bounded northerly by other property of Lessor herein which is leased to Disposal Service of Lafayette by Act No. 634166 of the Conveyance Records of Lafayette Parish, Louisiana, bounded easterly by the westerly bank of a coulee running across other property of Lessor not leased herein and westerly by Bertrand Drive.”

Exhibit B
Renovation Plan

Applicant's plan is to utilize property for additional parking and green space.

CASE NO. APD 2022-018

APPLICANT INFORMATION

Applicant Name Nakia Zenon Phone (337) -2175
 Patrick Carter Email info@cultureministries.com
 Applicant Address 112 Hiawatha Road Applicant Municipality Lafayette
 Applicant Lives in Neighborhood Yes No N/A
 Applicant Services Neighborhood Yes No N/A
 If yes, in what capacity? N/A

ADJUDICATED PROPERTY INFORMATION

Property Address 1424 North Bertrand Drive Assessment No. 6028478
 Neighborhood Cameron/Walker Industrial Area Subdivision
 City District 1 Pat Lewis Parish District 1 Bryan Tabor
 Adjudication Status City Parish
 Date Adjudicated 2017 2017
 Amount of Taxes Owed \$3,557.18 \$7,134.59

Disposition Process Sale - Adjoining Legislative Process Sale/ALT to Adjoining Property Owner

*If sale is to adjoining property owner, affidavit confirming one (1) year maintenance con

Minimum Bid Value \$95,830 1st Public Sale N/A 2nd Public Sale N/A

*Minimum bid used in public sale process as per 72.30 (f) and 72.31©

Property Condition Calls for Service 0
 Vacant Law Enforcement 0
 Maintained Environmental 0
 Improved Housing 0

RENOVATION PLAN *See Attached

Zoning Designation "CH" Commercial Heavy
 Meets Zoning Standard for District Yes No N/A
 Assessor's Description Commercial Acreage
 Is Consistent with Area Land Use Yes No N/A
 Flood Zone AE
 Will Require Mitigation Yes No N/A

Intended Use Construct New Housing
 Description of Intended Use
 Applicant will utilize property for additional parking and green space.

Administrator Notes

- 1. Applicant satisfies conditions as established in LCG O-166-2015. Yes No N/A
- 2. Applicant is approved for this disposition proceeding. Yes No N/A
- 3. Applicant will be considered for future disposition proceedings. Yes No N/A
- 4. Applicant does not satisfy conditions established in LCG O-166-2015. Yes No N/A
- 5. Confirmed property is adjudicated. Yes No N/A
- 6. Affidavit(s) have/has been provided. Yes No N/A

Conditions not satisfied

- 1
- 2
- 3


1424 NORTH BERTRAND DRIVE

1424 N.
Bertrand Dr.

1001 Eraste
Landry

Eraste Landry
Bertrand Drive

0 125 250 Feet



LAFAYETTE CITY-PARISH CONSOLIDATED GOVERNEMENT
PLANNING AND DEVELOPMENT DEPARTMENT - PLANNING DIVISION

APPLICATION FOR DISPOSITION OF ADJUDICATED PROPERTY

- Sale to Adjoining Property Owner
- Sale by Public Bid
- Donation to a Qualified Non-Profit

GENERAL INFORMATION

1. Date of Application 2-3-22
2. Applicant Name Nakia Zenon
3. Mailing Address 112 Hawatha Rd
4. Physical Address _____
5. City, State, Zip Lafayette LA 70501
6. Phone Number(s) 337-255-0607
7. Email NakiaZenon@gmail.com

PROPERTY INFORMATION

1. Jurisdiction Lafayette Parish
2. Assessment No. 6028478
3. Municipal Address 1424 N. Bertrand
4. City, State, Zip Lafayette LA 70506
5. Council Districts _____

If available, please provide the following information.

6. Improved Yes No
 *Street pavement or resurfacing, curbs, gutters, sidewalks, culverts, bridges, street lights, tree plantings, open space, parking, water lines, sewer lines, sanitary and storm sewers, flood control and drainage facilities, utility lines, landscaping, and other related matters normally associated with the development of raw land into building sites (UDC Sec. 89-151 Definitions).

7. Property Description (Can be obtained from the Tax Assessor's Website) Sec 63 T9S R4E (1.10 AC) (99-43186-PLAT)

**LAFAYETTE CONSOLIDATED GOVERNMENT
APPLICATION FOR ADJUDICATED PROPERTY
PROPERTY RENOVATION PLAN**

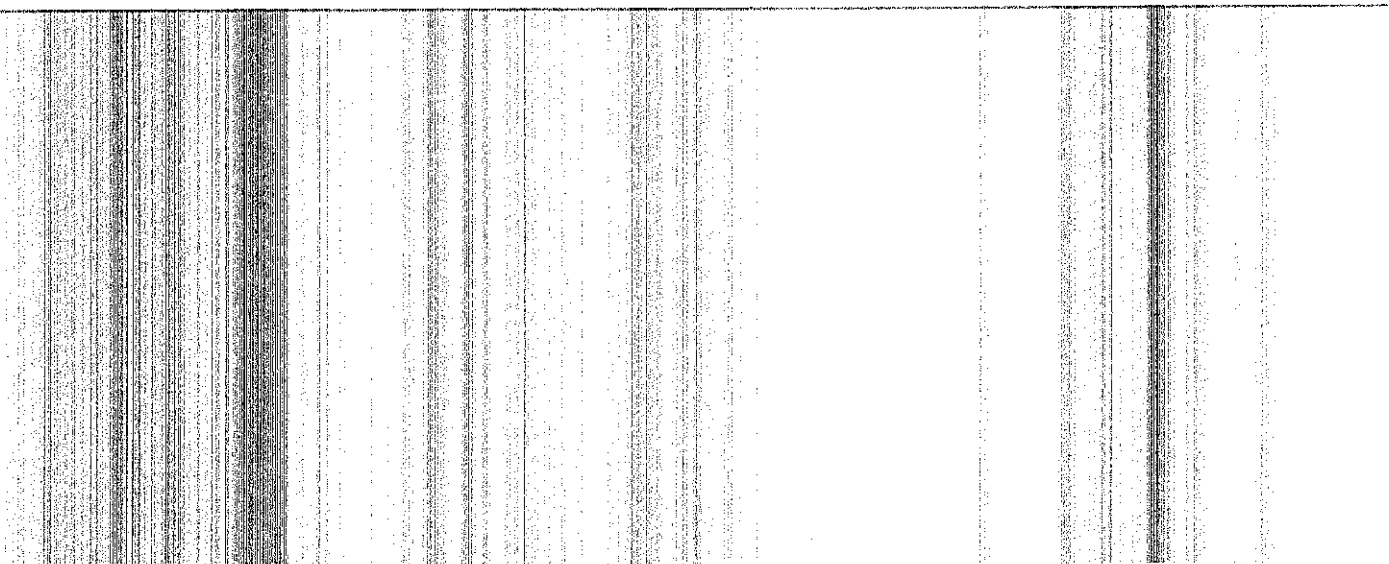
- 1. Applicant Name Nakia Jo Zenon
- 2. Project Address 1424 N Bertrand
- 3. City, State, Zip Lafayette LA 70506
- 4. Zoning Designation _____
- 5. Assessor's Description Sec 63 T93 R4E (L10AC)(99-43186-PLAT)
- 6. Condition of Property Abandon
- 7. Intended Use Extend yard and green
~~space~~ Extend parking and
green space

Land Uses of Adjacent and Vicinity Properties _____

If your intended use includes potential improvements to the property, your Renovation Plan might include a site sketch which could include the following:

- All buildings and structures on your current property
- All buildings and structures proposed on adjudicated property

*Note that any (re)development on property for which disposition has been applied could require additional review and approval beyond this process.



RULES FOR THE DISPOSITION OF ADJUDICATED PROPERTY

Through the Lafayette Consolidated Government (LCG) Development and Planning Department, Planning Division a list of adjudicated properties throughout Lafayette Parish will be made available. You may contact the Administrator's Office at:


Lafayette Consolidated Government
Development and Planning Department, Office of the Administrator
101 Jefferson Street, Ste. 101
Lafayette, LA 70501
(337) 291-8007

Please hand deliver completed copies to the above *or* mail to:

Lafayette Consolidated Government
c/o The Development and Planning Department - Planning Division (5901)
P.O. Box 4017-C
Lafayette, LA 70502

Rules

- **Initiation of the Sale of an Adjudicated Property by Public Bid**
 - An approved application will be forwarded to the Lafayette City and Parish Councils for approval of the sale by public bid.
 - Upon approval of the requisite Council action, two notices will be posted in The Daily Advertiser; once at least thirty (30) days before the public sale, and once no more than seven (7) days prior to the public sale with the date(s), time, and procedure for the public sale outlined in The notice.
 - A minimum bid of 75% of the fair market value will be set. In the event there is no bid, a second sale will be held wherein the minimum bid price will be reset at 33% of the fair market value.
 - The highest bid shall be determined to be the winning bidder.
- **Sale to an Adjoining Property Owner**
 - ✓ The applicant's property must share at least a portion of at least one boundary with the targeted adjudicated parcel(s). Properties across the street are not considered adjoining.
 - ✓ The applicant/adjoining property owner must sign an affidavit attesting that they have been maintaining the subject adjudicated property for more than a year.
- **Donation to a Qualified Non-Profit**
 - The applicant must be a (and provide documentation of) non-profit organization as identified by the Internal Revenue Service.
- **General Rules**
 - All applications must be accompanied by a sworn affidavit attesting that the applicant is neither a tax debtor in the Parish nor is an owner of the targeted property. Tax debtors or the owner of an adjudicated property for which application has been made may not participate in the disposition process in any form.
 - An applicant may be an employee, contractor, officer, director, elected or appointed official of Lafayette City-Parish Consolidated Government provided a resolution is passed by the LCG Council approving the employee's participation. In addition, any member of the immediate family of any of the above may participate in this disposition process with prior LCG Council approval.



- o An applicant shall complete this application fully and in its entirety. All information and signatures requested in the application must be completed, including an accurate physical address with an accurate legal description of the property as well as an adequate property/site renovation plan.
 - o The applicant shall be responsible for all aspects of the disposition notification process.
 - o The applicant shall be responsible for the recordation of all relevant forms.
- *Redemption of adjudicated property shall be favored and may be accomplished at any time prior to recordation of transfer in the conveyance records in the Clerk of Court's Office.*
 - *The information contained herein is not intended as legal advice. While the information provided is believed to be accurate, applicants are strongly advised to obtain legal counsel prior to making an application to acquire adjudicated property and to have counsel review the application for purchase of adjudicated property.*

Disclaimers:

Lafayette Consolidated Government makes no warranties or guarantees of any kind whatsoever, express or implied with respect to the constitutionality of the acquisition of adjudicated property. Any implied warranties of merchantability and fitness for any particular purpose are hereby disclaimed and excluded.

Lafayette Consolidated Government shall not be liable to any applicant, purchaser, owner or any third party for any special, punitive, incidental or consequential damages resulting from the disposition of adjudicated property.

The disposition of adjudicated property is authorized under Act 819, effective January 1, 2009, as amended. All applicants are strongly advised to obtain legal counsel prior to making an application to acquire adjudicated property and to ensure legal review of the application.

The use of adjudicated property as collateral and the ability to insure, resell or reconvey adjudicated property is not warranted or guaranteed. If property is encumbered with Federal tax liens, the Internal Revenue Service has the right to redeem said property beyond the date of disposition. The applicant shall not have any recourse against Lafayette Consolidated Government or the City-Parish Council or any of its officers, administrators, employees, attorneys, or any other agent for any defect of title or any defects in the property.

The undersigned hereby agrees and certifies that I have read and understand the application and general conditions for disposition of adjudicated property, I fully understand and agree that in accordance with said conditions, I am not the original owner of record or an immediate family member of the original owner of record, nor do I hold a financial interest in the adjudicated property noted in this application for disposition of adjudicated property.

Nakia Jo Zenon
Name (Printed)

Nakia Jo Zenon
Signature

[Signature]
Administrator (Documenting Receipt of Application)

2-3-22
Date

3/7/2022
Date

STATE OF LOUISIANA
PARISH OF LAFAYETTE

AFFIDAVIT OF NON PROPERTY OWNER OR NON TAX DEBTOR

BEFORE ME the undersigned authority personally came and appeared Nakia Jo Zenon, hereinafter called "Landowner", on this 3rd day of February, 2022 who after being duly sworn, deposed and said:

1. Landowner has applied to purchase the following adjudicated property.

Address: 1424 N Bertrand Assess. Number: 6028478
Lafayette LA 70506

2. Landowner is not an owner of the adjudicated property identified in #1 above.

3. Landowner is not a tax debtor in the Parish of Lafayette.

Witnesses:

Marty Blossard
MARTY BLOSSARD



Frank Morrison
FRANK MORRISON

Landowner:

Nakia Jo Zenon

NOTARY PUBLIC:

Charles L Moore
#14466



STATE OF LOUISIANA
PARISH OF LAFAYETTE

AFFIDAVIT OF ADJOINING LANDOWNER

BEFORE ME the undersigned authority personally came and appeared Nekia Jo Zenon
_____, hereinafter called "Landowner", on this 3rd day
of February, 2022 who after being duly sworn, deposed and said:

1. Landowner is the owner or one of the owners of the following property:

Address: 1001 Erasle Lendry Rd Assess. Number: 6014581
Lafayette LA 70506

2. Landowner has applied to purchase the following adjudicated property, which is immediately adjoining the property he or she owns listed above.

Address: 1424 W Bertrand Assess. Number: 6028478
Lafayette LA 70506


3. Landowner has maintained the aforementioned adjudicated property continuously for one (1) year prior to the date above written.

Witnesses:

Landowner:

Mary Brown Nekia Jo Zenon
FRANK MORAN

NOTARY PUBLIC:



JR-025-2022

Lafayette Parish Assessor's Office - Real Estate Property Assessment

Assessment No: 6028478

Property Location

N 1424 BERTRAND DR LAFAYETTE

Neighborhood: 404140.00 Industrial Cameron/Walker Rd
Township: 9
Township: 9

Range: 4
Range: 4

Section: 63
Section: 69S

Legal Descriptions

SEC 63 T9S R4E
(1.10 AC)(99-43186-PLAT)

Property Owners

DOUCET BILLIE JEAN

Property Mailing Address

5110 MAPLE TERRACE DR
KINGWOOD, TX 77345-2403

Property Transactions


Doc Num	Sale Date	Grantor	Grantee	Price
201700022964	06/07/2017	DOUCET BILLIE JEAN	LAFAYETTE CONSOLIDATED GOVERNMENT	\$0
201700024031	06/07/2017	DOUCET BILLIE JEAN	LAFAYETTE PARISH	\$0
200200004971	05/29/2002	DOUCET BILLIE JEAN	HUDDLESTON DAVID L/2001 TAX DEED + DOUCET BILLIE J	\$0
200200002793	01/01/2002		DOUCET BILLIE JEAN	\$0
200200002793	01/01/2002		HUDDLESTON DAVID L/2001 TAX DEED + DOUCET BILLIE J	\$0
200200002793	01/01/2002		HUDDLESTON DAVID/TAX YEAR 2001 + DOUCET BILLIE JEA	\$0
200200004971	01/01/2002		DOUCET BILLIE JEAN	\$0
200200004971	01/01/2002		HUDDLESTON DAVID/TAX YEAR 2001 + DOUCET BILLIE JEA	\$0
200200041113	01/01/2002		DOUCET BILLIE JEAN	\$0
200200041113	01/01/2002		HUDDLESTON DAVID/TAX YEAR 2001 + DOUCET BILLIE JEA	\$0
200200043053	01/01/2002		DOUCET BILLIE JEAN	\$0
199400023683	01/01/1994		DOUCET BILLIE JEAN	\$0
199400029530	01/01/1994		DOUCET BILLIE JEAN	\$0
199200014560	01/01/1992		DOUCET BILLIE JEAN	\$0
196500474618	01/01/1965		DOUCET BILLIE JEAN	\$0
196500474618	01/01/1965		HUDDLESTON DAVID/TAX YEAR 2001 + DOUCET BILLIE JEA	\$0
195600341650	07/27/1956	HUDDLESTON DAVID/TAX YEAR 2001 + DOUCET BILLIE JEA	DOUCET BILLIE JEAN	\$0
195600341650	01/01/1956		DOUCET BILLIE JEAN	\$0
195600341650	01/01/1956	HUDDLESTON DAVID L/2001 TAX DEED + DOUCET BILLIE J	HUDDLESTON DAVID/TAX YEAR 2001 + DOUCET BILLIE JEA	\$0

Taxes by Year

Tax Year	City Taxes	Parish Taxes
2021	\$174.32	\$831.76
2020	\$171.92	\$830.80
2019	\$171.92	\$789.86
2018	\$170.58	\$807.38
2017	\$170.58	\$806.23
2016	\$170.58	\$806.23
2015	\$56.87	\$265.87
2014	\$56.87	\$269.54
2013	\$56.87	\$261.11
2012	\$56.87	\$267.13
2011	\$56.87	\$267.90
2010	\$56.87	\$267.44
2009	\$56.87	\$268.69
2008	\$56.55	\$267.61

Valuation

Description	Market Value	Assessed Value
Comm Acreage >1 <3 Ac	\$95,830	\$9,583
Total	\$95,830	\$9,583
	Taxable Market Value	Taxable Assessed Value
City	\$95,830	\$9,583



Lafayette Parish Assessor's Office - Real Estate Property Assessment
Assessment No: 6014581

Property Location

1001 ERASTE LANDRY RD LAFAYETTE

Neighborhood: 404140.00 Industrial Cameron/Walker Rd
Township: 9

Range: 4

Section: 69S

Legal Descriptions

SEC 69 T9S R4E
(0.49 AC)(21,433.1 SQ FT)

Property Owners

CARTER PATRICK CHEVELLE
ZENON NAKIA JO

Property Mailing Address

112 HIAWATHA DR
LAFAYETTE, LA 70501-7717

Property Transactions

Doc Num	Sale Date	Grantor	Grantee	Price
201900030063	12/18/2018	BERCIER ALFRED P	BERCIER ALFRED P	\$0
201200029081	07/26/2012	LANDQWEST LLC/TX YR 2011	CARTER PATRICK CHEVELLE	\$0
201200031369	07/26/2012	LANDQWEST LLC	CARTER PATRICK CHEVELLE	\$0
201200023278	06/06/2012	CARTER PATRICK CHEVELLE	LANDQWEST LLC/TX YR 2011	\$0
201200024627	06/06/2012	CARTER PATRICK CHEVELLE	LANDQWEST LLC/TX YR 2011	\$0
201100000718	01/04/2011	BERCIER CONRAD+BERCIER AIMEE ZAUNBRECHER	CARTER PATRICK CHEVELLE+ZENON NAKIA JO	\$0
201000051509	12/15/2010	BERCIER ALFRED P	BERCIER CONRAD+BERCIER AIMEE ZAUNBRECHER	\$0
197800018399	01/01/1978		BERCIER ALFRED P	\$0
197200588256	06/07/1972		BERCIER ALFRED P	\$0

Taxes by Year

Tax Year	City Taxes	Parish Taxes
2021	\$77.57	\$370.10
2020	\$76.50	\$369.67
2019	\$76.50	\$351.43
2018	\$75.90	\$359.24
2017	\$75.90	\$358.73
2016	\$75.90	\$358.73
2015	\$74.45	\$348.03
2014	\$74.45	\$352.85
2013	\$74.45	\$341.81
2012	\$74.45	\$349.70
2011	\$74.45	\$350.70
2010	\$74.45	\$350.11
2009	\$74.45	\$351.75
2008	\$74.04	\$350.34

Valuation

Description	Market Value	Assessed Value
Comm NonSubd Lot <= 1 Ac	\$42,640	\$4,264
Total	\$42,640	\$4,264
	Taxable Market Value	Taxable Assessed Value
City	\$42,640	\$4,264
Homestead Exemption	\$0	\$0
Parish	\$42,640	\$4,264

Lafayette Parish Recording Page

Louis J. Perret
Clerk of Court
P.O. Box 2009
Lafayette, LA 70502-2009
(337) 291-6400

First VENDOR

DOUCET, BILLIE JEAN

First VENDEE

LAFAYETTE CONSOLIDATED GOVERNMENT

Index Type : CONVEYANCES

File Number : 2017-00022964

Type of Document : ADJUDICATION

Recording Pages : 2

Recorded Information

I hereby certify that the attached document was filed for registry and recorded in the Clerk of Court's office for Lafayette Parish, Louisiana

Louis J Perret
Clerk of Court

On (Recorded Date) : 06/13/2017

At (Recorded Time) : 12:33:41PM

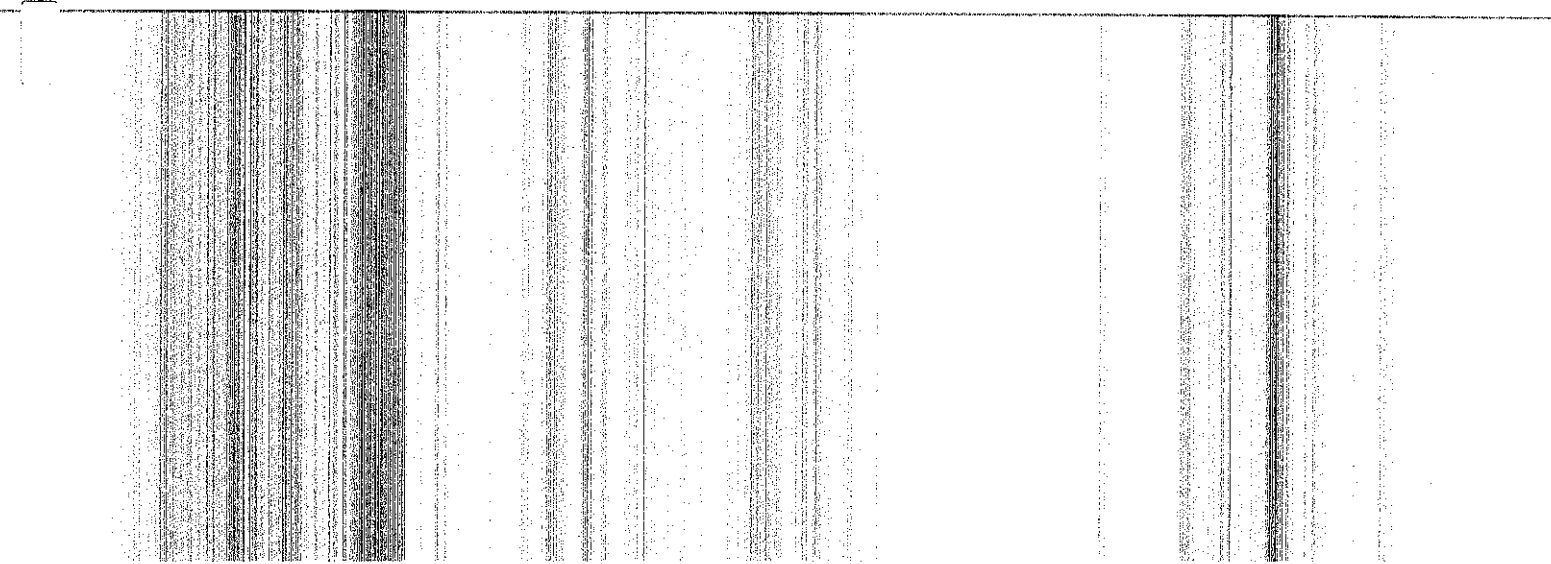


Doc ID - 040389290002



Do not Detach this Recording Page from Original Document

File Number: 2017-00022964 Seq: 1



ADJUDICATION OF TAX SALE TITLE

Assessment # 6028478

State of Louisiana
Lafayette Consolidated Government
Parish of Lafayette
City of Lafayette

BE IT KNOWN AND REMEMBERED, that I, Lisa Chiasson, Tax Collector for the Lafayette Consolidated Government, City of Lafayette, Louisiana in the name of said City and by virtue of the authority in me vested by the Constitution and laws of the State of Louisiana and in pursuant of the requirements of the law, having mailed and published the notice required by the law, and having strictly complied with each and every requirement of the law relating to delinquent taxes, tax debtors, and to seizures. Advertisements, and sale of tax sale title to the property in full, did in the manner prescribed in the law, advertise in The Daily Advertiser, the official journal of said City, a daily newspaper published in the City of Lafayette, Parish of Lafayette, Louisiana, certain properties to be sold to satisfy the unpaid taxes and assessments due said city for the year 2016 , with interest and cost being \$359.11 at the principal front door of the Lafayette Parish Sheriff Department (1010 Lafayette Street-2nd Floor, Lafayette, Louisiana) on the Wednesday June 7th thru Thursday June 8th 2017, beginning at 9:00 o'clock A.M., giving notice to all parties in interest, said advertisement having appeared in the issues of said newspaper on April 30th, 2017 and May 14th, 2017 and pursuant to said advertisement, after complying with the requirements of the law and having offered said properties for sale at public auction at the Lafayette Parish Sheriff Department on Wednesday June 7th thru Thursday June 8th in the manner required by law, in said list as advertised the following described properties appeared in the name(s) of the following person(s):

DOUCET BILLIE JEAN

Property Description:

SEC 63 T9S R4E (1.10 AC)(99-43186-PLAT)

And on said Wednesday June 7th thru Thursday June 8th 2017, after beginning but not completing said list, I continued the same within legal hours the next succeeding legal days offering tax sale title to said property for sale at public auction in the manner required by said laws and the whole or the undivided interest of the tax debtor therein being in the smallest amount of said property that any bidder would buy and pay the taxes and cost and the Lafayette Consolidated Government, City of Lafayette, being the bidder and having complied with the terms of sale, became the purchaser of tax sale title to the whole of the property or the undivided interest of the tax debtor therein.

NOW, THEREFORE, all the formalities of the law having complied with, I, Lisa Chiasson, Tax Collector for said Lafayette Consolidated Government, City of Lafayette, by virtue of the authority in me vested by the laws of the State of Louisiana do by these presents sell and transfer unto Lafayette Consolidated Government, 1875 W Pinhook Rd Ste B Lafayette, La 70508, tax sale title to the property or the undivided interest of the tax debtor therein. The Lafayette Consolidated Government, City of Lafayette has the right to take possession of the property and become owner of the property pursuant to R.S. 47:2231 through 2237. Lafayette Consolidated Government, City of Lafayette has the right to sell or donate the property pursuant to R.S. 47:2201, 2211, and 2237. The property may be redeemed pursuant to the provisions of R.S. 47:2241 through 2247.

IN TESTIMON THEREOF, I have hereunto signed my name officially at 1875 W Pinhook Rd Ste B Lafayette, La 70508 .Parish of Lafayette, in the presence of the two undersigned competent witnesses, who also signed 6/12/2017.

Witnesses:

Crystal Benoit
Crystal Benoit

LISA CHIASSON
Tax Collector, Lafayette Consolidated Government

Karen Charlot
Karen Charlot

BY Robert Wiltz
Robert Wiltz
Collection Supervisor

Lafayette Parish Recording Page

Louis J. Perret
Clerk of Court
P.O. Box 2009
Lafayette, LA 70502-2009
(337) 291-6400

First VENDOR

DOUCET, BILLIE JEAN

First VENDEE

LAFAYETTE PARISH

Index Type : CONVEYANCES

File Number : 2017-00024031

Type of Document : ADJUDICATION

Recording Pages : 2

Recorded Information

I hereby certify that the attached document was filed for registry and recorded in the Clerk of Court's office for Lafayette Parish, Louisiana

Louis J Perret
Clerk of Court

On (Recorded Date) : 06/15/2017

At (Recorded Time) : 2:33:10PM




Doc ID - 040400670002



Do not Detach this Recording Page from Original Document

File Number: 2017-00024031 Seq: 1



STATE OF LOUISIANA

OFFICE OF SHERIFF AND EX-OFFICIO
TAX COLLECTOR

PARISH OF LAFAYETTE

OWNERS: DOUCET BILLIE JEAN

ASSESSMENT NUMBER: 6028478

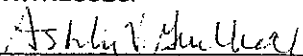
PROPERTY DESCRIPTION: PARCEL NUMBER: 6028478
SEC 63 T9S R4E (1.10 AC)(99-43186-PLAT)


TAXES	806.23
INTEREST	48.37
CERT. NOTICE	20.00
AD FEES	100.00
DEED PREPARATION FEE	25.00
	15.00
ONLINE TAX SALE FEE	45.00
RECORDING FEE	
TOTAL AMOUNT ADJUDICATED:	1,059.60


BE IT KNOWN AND REMEMBERED, THAT I, Mark T. Garber, Sheriff and Ex-Officio Tax Collector of the Parish of Lafayette State of Louisiana, in the name of the State and by the virtue of the power and authority in me vested by the Constitution and laws of the State of Louisiana, and in pursuance of the requirements of Chapters 1-5, inclusive, of Title 47 of the Revised Statutes of 1950, as amended; that having published, mailed or delivered the notices as required by LSA-R.S. 47:2180, and having strictly complied with each and every requirement of said law prescribed in the premises relating to delinquent taxes and taxpayers, and to seizure, advertisement and sale of property thereof, in full as well as all amendatory laws, I did, in the manner directed in LSA-R.S. 47:2181, advertise in the Daily Advertiser, a newspaper published in the town of Lafayette in the Parish of Lafayette to be sold for State and Parish Taxes, with interest and costs for the year(s) of 2016 at the Parish Government Building of this Parish of Lafayette on June 7th thru June 8th A.D. 2017 beginning at 9 o'clock a.m., giving notice to all parties in interest, and that said advertisement appeared in the issue of said newspaper on the 30th day of April 2017 and the 14th day of May 2017, and in said list as advertised the following described lands, appeared in the name of the following parties that was not sold after offering it at public auction at the Parish Government Building, at Lafayette, in said Parish of Lafayette on the 7th thru the 8th day of June 2017 and there being no purchaser to said property, and after complying with the requirements of the law and having offered said properties in the manner required by LSA-R.S. 47:2181, for sale as above set forth, the following described lands in the Parish of Lafayette remained unsold, there being no bidders therefore; said properties being assessed to the following named persons as per assessments on file in my office, and are described as follows: the above described lands, failing to sell, not receiving a bid therefore, equal to the amount of taxes, interest and costs due thereon. I, Mark T. Garber, Sheriff and Ex-officio Tax Collector of said Parish, by virtue of the authority in me vested by the laws of the State of Louisiana, and accordance with LSA-R.S. 47:2186, aforesaid, each specific piece of property hereinbefore described, was respectively and separately adjudicated to the Parish of Lafayette. And now in pursuance of said adjudication, by virtue of the provisions of laws for such cases provided, I, Mark T. Garber, Sheriff and Ex-Officio Tax Collector do by these presents grant, bargain, sell, assign, set over and deliver unto said the Parish of Lafayette the property herein before described with all improvements thereon, etc; provided, the said properties herein sold are subject to redemption by the said taxpayer or any person interested personally, or as heir, legatee, creditor or otherwise, at any time for the space of 3 years from the date on which this deed or act of sale shall be filed for record in the Conveyance Office of this Parish, upon payment of the said taxpayer or interested person, to the said vendee herein, or its legal representatives, the said price of adjudication with 5% penalty and interest at the rate of 1% per month until redeemed and all costs added:

IN WITNESS WHEREOF, I have hereunto signed my name at Lafayette, Parish of Lafayette this 12th day of June in the year of our Lord two thousand seventeen in the presence of Ashley V. Guilbeau, and Josephine Wiltz competent witnesses, who also sign hereunto with me.

WITNESSES:


Ashley V. Guilbeau


Chief Dupty Tax Collector
Faron Hollis


Josephine Wiltz
LPSO TAX-041

Lafayette Consolidated Government
City of Lafayette
705 West University Avenue
Lafayette, LA 70506

DOUCET BILLIE JEAN
5110 MAPLE TERRACE DR
KINGWOOD, TX 77345-2403

Tax Notice#: 6028478
Parcels: 6028478

TAX YEAR 2016	
TAXES:	170.58
INTEREST/PENALTY:	245.54
REDEMPTION FEE:	150.00
CERT. NOTICE:	20.00
AD FEES:	100.00
ONLINE TAX SALE FEE:	15.00
RECORDING FEE:	45.00

TAX YEAR 2017	
TAXES:	170.58
INTEREST:	92.11


TAX YEAR 2018	
TAXES:	170.58
INTEREST:	71.64
ENVIRONMENTAL LIEN:	425.00

TAX YEAR 2019	
TAXES:	171.92
INTEREST:	51.58
ENVIRONMENTAL LIEN:	385.00

TAX YEAR 2020	
TAXES:	171.92
INTEREST:	30.95
ENVIRONMENTAL LIEN:	355.00

TAX YEAR 2021	
TAXES:	174.32
INTEREST:	10.46
ENVIRONMENTAL LIEN:	530.00

Total Due: \$3,557.18



Address	1424 N Bertrand	Jurisdiction	City of Lafayette
	6028478	Entity	Parish - LPSO

2021	7134.59	2002	1983
2020		2001	1982
2019		2000	1981
2018		1999	1980
2017		1998	1979
2016		1997	1978
2015		1996	1977
2014		1995	1976
2013		1994	1975
2012		1993	1974
2011		1992	
2010		1991	
2009		1990	
2008		1989	
2007		1988	
2006		1987	
2005		1986	
2004		1985	
2003		1984	

TOTAL

7134.59

Name Ashley Ventroy

Signature Donna Benoit

Date 4/8/2022



JR-021-2022

RECEIVED

JUN 20 2022

Lafayette Consolidated Government
Chief Administrative Officer

Internal Memorandum

Community Development and Planning Department
Office of the Director (9041)

TO: Cydra Wingerter

DATE: June 20, 2022

FROM: Mary Sliman, Director

SUBJ: **1424 NORTH BERTRAND DRIVE, ASSESSMENT NO. 6028478**
ADJUDICATED PROPERTY DISPOSITION BY SALE TO ADJOINING PROPERTY OWNER
JOINT COUNCIL RESOLUTION FOR ADOPTION – JULY 5, 2022

Enclosed for your review and consideration is a proposed joint resolution of the Lafayette City Council and the Lafayette Parish Council facilitating the disposition (by sale to an adjoining property owner) of 1424 North Bertrand Drive, an adjudicated property as identified by the Lafayette Parish Tax Assessor's Office, by adopting the anticipated costs of the sale of 1424 North Bertrand Drive as the sale price.

The property proposed for disposition has been adjudicated to both the City of Lafayette and the Parish of Lafayette since 2017. Property tax and lien arrearages are \$3,557.18 to the City and \$7,134.59 to the Parish. For your reference, an aerial of the related properties is included.

Please find enclosed the following:

1. Submittal Item Justification Form;
2. Resolution;
3. Staff Report;
4. A site aerial of the adjudicated property and the applicant's property;
5. Application with renovation plan and affidavits;
6. Assessor's reports on 1424 North Bertrand Drive and 1001 Eraste Landry Road;
7. Adjudication Certificates; and
8. LUS/LPSO letters documenting tax/environmental liens.

If all is in order, please submit for adoption on the July 5, 2022 City Council and Parish Council agendas.

Mary Sliman, Director
Development and Planning Department

MS/kt

Attachments

LAFAYETTE JOINT COUNCIL MEETING

AGENDA ITEM SUBMITTAL FORM

- 1) **JUSTIFICATION FOR REQUEST:** To authorize a joint resolution of the Lafayette City Council and the Lafayette Parish Council facilitating the disposition of the property at 1424 North Bertrand Drive (Assessment No. 6028478), an adjudicated property as identified by the Lafayette Parish Tax Assessor's Office, by adopting the anticipated costs of the sale of said property as the sale price.

- 2) **ACTION REQUESTED:** Adoption of the attached resolution to authorize the sale of the aforementioned adjudicated property.

- 3) **REQUEST ACTION OF COUNCIL:**
 - A. INTRODUCTION:
 - B. FINAL ADOPTION: July 5, 2022

- 4) **DOCUMENTATION INCLUDED WITH THIS REQUEST:**
 - A. Cover letter from Director (1 page)
 - B. Submittal Form (1 page)
 - C. Resolution (10 pages)
 - D. Staff Report (1 page)
 - E. A site aerial of the adjudicated property and the applicant's property (1 page)
 - F. Application with renovation plan and affidavits (6 pages)
 - G. Assessor's reports on 1424 N. Bertrand Dr. and 1001 Eraste Landry Rd. (2 pages)
 - H. City and Parish Adjudication Certificates (4 pages)
 - I. LUS/LPSO letters documenting tax/environmental liens (2 pages)

5) FISCAL IMPACT:

Fiscal Impact (will be detailed in Cost-Revenue Analysis)


No Fiscal Impact

RECOMMENDED BY:



MARY SLIMAN, DIRECTOR

APPROVED FOR AGENDA:



CHIEF ADMINISTRATIVE OFFICER