

**ORDINANCE NO. JO-093-2022**

**A JOINT ORDINANCE OF THE LAFAYETTE CITY COUNCIL AND THE LAFAYETTE PARISH COUNCIL ADOPTING AN UPDATE OF THE OFFICIAL DRAINAGE MAP OF LAFAYETTE CITY-PARISH CONSOLIDATED GOVERNMENT AND OF THE LAFAYETTE PARISH DRAINAGE DISTRICT ESTABLISHED BY ORDINANCE NO. O-289-2001**

**BE IT ORDAINED** by the Lafayette City Council and the Lafayette Parish Council, that:

**WHEREAS**, La. R.S. 38:113 provides that the various levee and drainage districts shall have control over all public drainage channels or outfall canals within the limits of their districts; and

**WHEREAS**, the Lafayette City-Parish Council adopted Ordinance No. O-289-2001 establishing itself as the Lafayette Parish Drainage District for the purpose of operating a parish-wide drainage system and designating certain drainage channels as public channels; and

**WHEREAS**, the Lafayette City-Parish Council selected and designated certain drainage channels and outfall canals as depicted on the Official Drainage Map, originally dated August 2001 and most recently updated October 2022, as public drainage channels and outfall canals over which the Lafayette Parish Drainage District shall have control pursuant to the provisions of La. R.S. 38:113 and other applicable law.

**NOW, THEREFORE, BE IT FURTHER ORDAINED** by the Lafayette City Council and the Lafayette Parish Council, that:

**SECTION 1:** All of the aforescribed "Whereas" clauses are adopted as part of this ordinance.

**SECTION 2:** The Lafayette City Council and the Lafayette Parish Council, acting in their capacity as the Lafayette Parish Drainage District, hereby adopts an update to the Official Drainage Map, Lafayette City-Parish Consolidated Government, dated January 2021 designating certain drainage channels and outfall canals as public channels over which the Lafayette Parish Drainage District shall have control pursuant to the provisions of La. R.S. 38:113 and other applicable law.

**SECTION 3:** All ordinances or resolutions, or parts thereof, in conflict herewith are hereby repealed.

**SECTION 4:** After first having been adopted by a majority of the authorized membership of both the Lafayette Parish Council and the Lafayette City Council, this joint ordinance shall become effective upon signature of this joint ordinance by the Lafayette Mayor-President, the elapse of ten (10) days after receipt by the Lafayette Mayor-President without signature or veto, or upon an override of a veto, whichever occurs first.

This page intentionally left blank

Legend	
Major Waterway	BRUSSARD
Minor Waterway	CARENCRO
LCO Right-of-Way	DUSON
LCO Centerline	LAFAYETTE
LCO Parish	SCOTT
	YOUNGVILLE

# OFFICIAL DRAINAGE MAP LAFAYETTE PARISH LOUISIANA



Lafayette  
GOVERNMENT



North Arrow

Copyright © 2022 Lafayette Government. All rights reserved. This map is the property of Lafayette Government and is not to be reproduced, stored in a retrieval system, or transmitted in any form or by any means, electronic, mechanical, photocopying, recording, or by any information storage and retrieval system, without the prior written permission of Lafayette Government.

Contract by Drainage & GIS Dept.  
Date Printed: 10/17/22  
Scale: 1" = 1000'  
Map No. 2022-001

JERRY COULSON  
CITY PARISH MAYOR/PRESIDENT

---

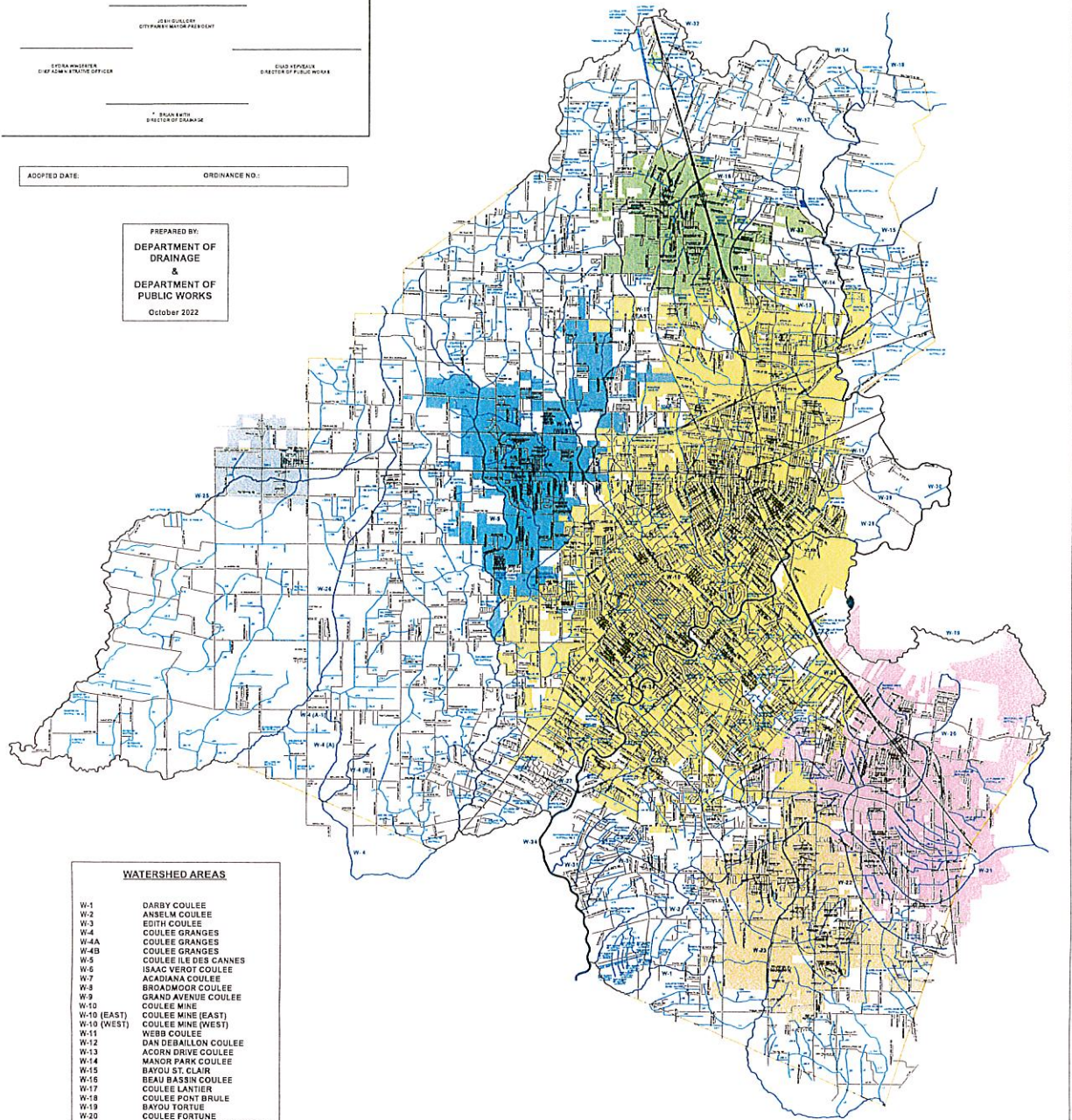
STEVE WILSON  
CITY PARISH OFFICIAL
BOB SPANICK  
DIRECTOR OF PUBLIC WORKS

---

\* BRAD BETH  
DIRECTOR OF SANITARY

ADOPTED DATE: \_\_\_\_\_ ORDINANCE NO.: \_\_\_\_\_

PREPARED BY:  
DEPARTMENT OF  
DRAINAGE  
&  
DEPARTMENT OF  
PUBLIC WORKS  
October 2022



WATERSHED AREAS	
W-1	DARBY COULEE
W-2	ANSELM COULEE
W-3	EDITH COULEE
W-4	COULEE GRANGES
W-4A	COULEE GRANGES
W-4B	COULEE GRANGES
W-5	COULEE ILE DES CANNES
W-6	ISAAC VEROT COULEE
W-7	ACADIANA COULEE
W-8	BROADMOOR COULEE
W-9	GRAND AVENUE COULEE
W-10	COULEE MINE
W-10 (EAST)	COULEE MINE (EAST)
W-10 (WEST)	COULEE MINE (WEST)
W-11	WEBB COULEE
W-12	DAN DEBAILLON COULEE
W-13	ACORN DRIVE COULEE
W-14	MANOR PARK COULEE
W-15	BAYOU ST. CLAIR
W-16	BEAU BASSIN COULEE
W-17	COULEE LANTIER
W-18	COULEE PONT BRULE
W-19	BAYOU TORTUE
W-20	COULEE FORTUNE
W-21	COULEE LASALLE (CYPRESS)
W-22	COULEE LASALLE (D)
W-23	BAYOU PARC PERDUE
W-24	COULEE DES POCHES
W-25	BAYOU QUEUE DE TORTUE
W-26	INDIAN BAYOU
W-27	ARROWHEAD COULEE
W-28	LAKE MARTIN ROAD COULEE
W-29	D. MAN OUTFALL
W-30	PIERRE COULEE
W-31	PICARD PARK COULEE
W-32	BAYOU CARENCRO
W-33	GASTON COULEE
W-34	BAYOU VERMILION



OCT 20 2022


Lafayette Consolidated Government  
Chief Administrative Officer

## Internal Memorandum

Public Works Department  
Capital Improvement and Development (5131)

**TO:** Cydra Wingerter

**DATE:** October 19, 2022

**THRU:** Chad Nepveux 

**FROM:** Jessica Cornay

**SUBJECT:** **Joint Council Agenda Item  
Official Drainage Map**


---

Attached please find an Ordinance adopting the Official drainage Map of Lafayette City-Parish Consolidated Government, which as been updated to reflect changes and modifications made to channels, as well as, additions of certain channels which should be delineated as public channels.

We have attached a copy of the October 2022 map which will be recorded in the records of the Clerk of Court of Lafayette Parish once the ordinance is adopted and executed.

If you approve, please place this on the Joint Council agenda to be introduced on Tuesday, November 15, 2022.

Please advise if there are any questions.

  
\_\_\_\_\_  
**Jessica Cornay, P.E.**  
*Public Works City Engineer*

JC/lv

Attachments

c: Brian Smith  
Scott Joubert

t: 337.291.8553 / [jcornay@lafayettela.gov](mailto:jcornay@lafayettela.gov) / f: 337.291.5696

LAFAYETTE JOINT COUNCIL MEETING

AGENDA ITEM SUBMITTAL FORM

1) JUSTIFICATION FOR REQUEST: An ordinance of the Lafayette City Council and the Lafayette Parish Council adopting an update of the official Drainage Map of Lafayette City-Parish Consolidated Government and of the Lafayette Parish Drainage District established by Ordinance No. O-289-2001

2) ACTION REQUESTED: Adoption of Ordinance

3) COUNCIL DISTRICT(S) (CIP PROGRAM/PROJECTS ONLY): \_\_\_\_\_

4) REQUESTED ACTION OF COUNCIL:

A) INTRODUCTION: November 15, 2022

B) FINAL ADOPTION: December 6, 2022

5) DOCUMENTATION INCLUDED WITH THIS REQUEST:

A) Cover memo (1 page)

B) Submittal Form (1 page)

C) Ordinance (2 pages)


D) Drainage Map (1 page)

6) FISCAL IMPACT:

\_\_\_\_\_ Fiscal Impact (Explain)

X \_\_\_\_\_ No Fiscal Impact

RECOMMENDED BY:

  
\_\_\_\_\_  
CHAD NEPVEAUX  
DIRECTOR OF PUBLIC WORKS

APPROVED FOR AGENDA:

  
\_\_\_\_\_  
CYDRA WINGARTER  
CHIEF ADMINISTRATIVE OFFICER