

PARISH ORDINANCE NO. PO-051-2025

AN ORDINANCE OF THE LAFAYETTE PARISH COUNCIL MERGING PRECINCT 61 INTO PRECINCT 58, MERGING PRECINCT 129 INTO PRECINCT 12, MERGING PRECINCT 131 INTO PRECINCT 98, AND CONSOLIDATING PRECINCT 130 WITH PRECINCT 60, ALL AS A RESULT OF AND FOLLOWING CANVASS AND CONFIRMING THE POLLING PLACES FOR SAID PRECINCTS AS AUTHORIZED BY AND IN ACCORDANCE WITH LA. R.S. 18:532 AND LA. R.S. 18:532.1 OF THE LOUISIANA ELECTION CODE

BE IT ORDAINED by the Lafayette Parish Council, that:

SECTION 1: The Louisiana Election Code, La. R.S. 18:1, *et seq.*, and in particular, La. R.S. 18:532 and La. R.S. 18:532.1, provide that Parish governing authorities may, by ordinance, following receipt of annual canvass results, merge or consolidate certain election precincts. In this instance, precinct mergers and a consolidation are necessary due to the fact that Precincts 61, 129, 130, and 131 contain less than 300 active registered voters within its geographic boundaries. In accordance with La. R.S. 18:532 and La. R.S. 18:532.1, and for the above stated reason, this ordinance is enacted. Further, the Lafayette Parish Council, as the governing authority for the Parish of Lafayette, confirms the polling place for said Precincts, all as more fully set forth herein.

SECTION 2: Precinct 61, having less than 300 voters, can be and is hereby merged with Precinct 58, which has approximately 524 voters. Once this merger becomes effective, Precinct 61 will be eliminated, merging all voters into Precinct 58. A written legal description of the boundaries of the new Precinct 58, along with a corresponding map depicting same, is hereby attached hereto and made a part hereof as **Exhibit A**.

SECTION 3: In accordance with the Louisiana Election Code, La. R.S. 18:1, *et seq.*, the Lafayette Parish Council, as the governing authority for the Parish of Lafayette, hereby confirms the polling place for Precinct 58 following the effective date of the merger of Precinct 61 into Precinct 58 to be located at Lerosen Preparatory School, 516 E. Pinhook Road, Lafayette, Louisiana 70501.

SECTION 4: Precinct 129, having less than 300 voters, can be and is hereby merged with Precinct 12, which has approximately 1,039 voters. Once this merger becomes effective, Precinct 129 will be eliminated, merging all voters into Precinct 12. A written legal description of the boundaries of the new Precinct 12, along with a corresponding map depicting same, is hereby attached hereto and made a part hereof as **Exhibit B**.

SECTION 5: In accordance with the Louisiana Election Code, La. R.S. 18:1, *et seq.*, the Lafayette Parish Council, as the governing authority for the Parish of Lafayette, hereby confirms the polling place for Precinct 12 following the effective date of the merger of Precinct

129 into Precinct 12 to be located at Evangeline Elementary School, 610 E. Butcher Switch Road, Lafayette, Louisiana 70507.

SECTION 6: Precinct 131, having less than 300 voters, can be and is hereby merged with Precinct 98, which has approximately 1,791 voters. Once this merger becomes effective, Precinct 131 will be eliminated, merging all voters into Precinct 98. A written legal description of the boundaries of the new Precinct 98, along with a corresponding map depicting same, is hereby attached hereto and made a part hereof as Exhibit C.

SECTION 7: In accordance with the Louisiana Election Code, La. R.S. 18:1, *et seq.*, the Lafayette Parish Council, as the governing authority for the Parish of Lafayette, hereby confirms the polling place for Precinct 98 following the effective date of the merger of Precinct 131 into Precinct 98 to be located at Broussard Middle School, 1325 S. Morgan Avenue, Broussard, Louisiana 70518.

SECTION 8: Precinct 130 cannot be merged with an adjacent precinct, and due to the fact that Precinct 130 has less than 300 active registered voters, Precinct 130 is hereby consolidated with Precinct 60 for Commissioners use only in accordance with La. R.S. 18:532(B)(4). The Lafayette Parish Council, as the governing authority for the Parish of Lafayette, hereby confirms the polling place for Precinct 130 to be located at Heymann Recreation Center, 1500 S. Orange Street, Lafayette, Louisiana 70506.

SECTION 9: Upon this Parish Ordinance becoming final, if such occurs, the Clerk of the Council for the Lafayette Parish Council shall submit certified copies of this Parish Ordinance to the Louisiana Secretary of State, the Lafayette Parish Clerk of Court, and the Lafayette Parish Registrar of Voters.

SECTION 10: All ordinances or resolutions, or parts thereof, in conflict herewith are hereby repealed.

SECTION 11: This ordinance shall become effective upon signature of the Lafayette Mayor-President, the elapse of ten (10) days after receipt by the Lafayette Mayor-President without signature or veto, or upon an override of a veto, whichever occurs first.

* * * * *

Exhibit A

Written Legal Description of Precinct 58 -- Following Merger of Precinct 61 into Precinct 58

Precinct 58

COMMENCING AT THE INTERSECTION OF 10TH STREET AND PEACH STREET, EAST ALONG 10TH STREET TO SOUTH MAGNOLIA STREET, SOUTHEAST ALONG SOUTH MAGNOLIA STREET TO 12TH STREET, NORTHEAST ALONG 12TH STREET TO SURREY STREET, SOUTHEAST ALONG SURREY STREET TO THE VERMILION RIVER, SOUTH ALONG THE VERMILION RIVER TO THE SPRR (OR ASSIGNS), NORTH ALONG THE SPRR (OR ASSIGNS) TO ITS INTERSECTION WITH EAST PINHOOK RD. SOUTH WEST ALONG EAST PINHOOK RD TO GAUTHIER RD, NORTHWEST ALONG GAUTHIER RD TO 16TH STREET, WEST ON 16TH STREET TO PEACH STREET, NORTHWEST ON PEACH STREET TO 10TH AT THE POINT OF BEGINNING.

EXHIBIT A (Continued)

Corresponding Map of Precinct 58 – Following Merger of Precinct 61 into Precinct 58

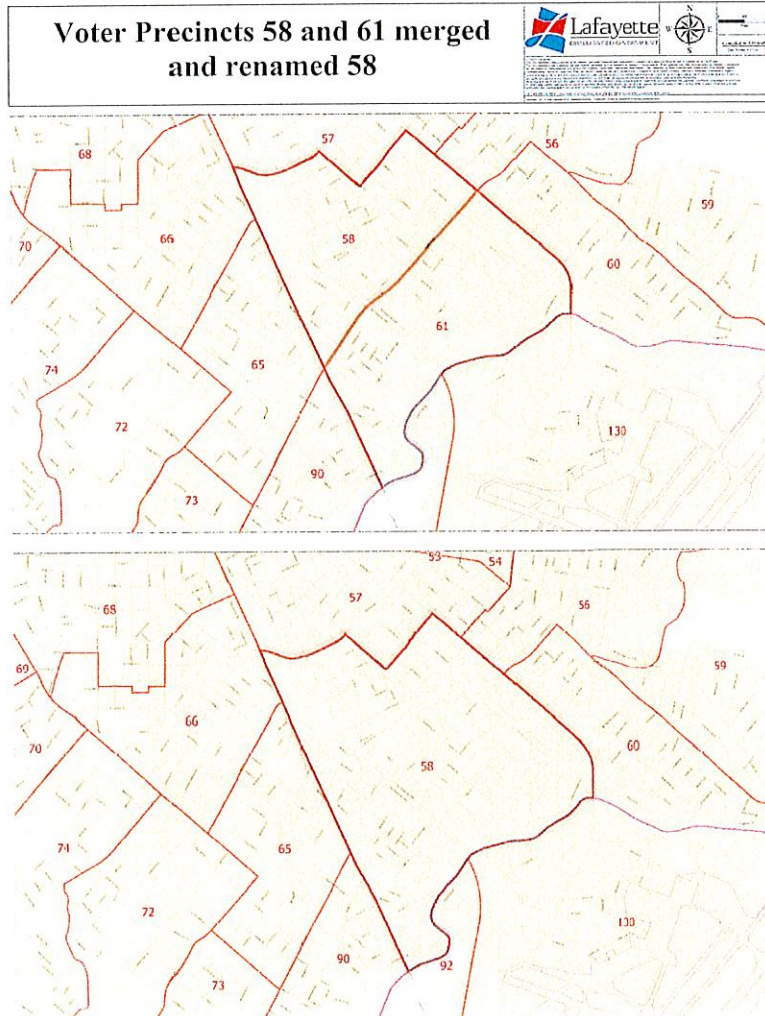


Exhibit B

Written Legal Description of Precinct 12 – Following Merger of Precinct 129 into Precinct 12




Precinct 12

COMMENCING AT THE INTERSECTION OF LA. HWY. 98 (GLORIA SWITCH RD) AND MOSS STREET, EAST ALONG LA. HWY. 98 (GLORIA SWITCH RD) CROSSING THE VERMILION RIVER AND CONTINUING EAST ALONG LA. HWY. 98 (GLORIA SWITCH RD) TO BAYOU ST. CLAIR, NORTH ON BAYOU ST. CLAIR AND CONTINUING ON BAYOU ST. CLAIR (MAGENTA CANAL) EASTERLY TO THE PARISH LINE, SOUTH ALONG THE PARISH LINE TO E. GLORIA SWITCH RD, EASTERLY ALONG E. GLORIA SWITCH RD TO THE CENTER LINE OF LAJAUNIE RD, SOUTHWEST ALONG LAJAUNIE RD TO THE POINT IT CROSSES THE VERMILION RIVER AND CONNECTS TO MARYVIEW FARM RD, WEST ON MARYVIEW FARM RD TO MOSS STREET, NORTH ALONG MOSS STREET TO LA. HWY. 98 (GLORIA SWITCH RD) AT THE POINT OF BEGINNING.

EXHIBIT B (Continued)

Corresponding Map of Precinct 12 – Following Merger of Precinct 129 into Precinct 12

**Voter Precincts 12 and 129 merged
and renamed 12**



THIS MAP WAS PREPARED BY THE GIS UNIT OF THE LAFAYETTE COUNTY GOVERNMENT. THE DATA WAS OBTAINED FROM THE GIS UNIT OF THE LAFAYETTE COUNTY GOVERNMENT. THE DATA IS PROVIDED AS IS. THE LAFAYETTE COUNTY GOVERNMENT DOES NOT WARRANT THE ACCURACY OF THE DATA. THE LAFAYETTE COUNTY GOVERNMENT IS NOT RESPONSIBLE FOR ANY ERRORS OR OMISSIONS. THE LAFAYETTE COUNTY GOVERNMENT IS NOT RESPONSIBLE FOR ANY DAMAGES, INCLUDING CONSEQUENTIAL DAMAGES, ARISING FROM THE USE OF THIS MAP. THE LAFAYETTE COUNTY GOVERNMENT IS NOT RESPONSIBLE FOR ANY DAMAGES, INCLUDING CONSEQUENTIAL DAMAGES, ARISING FROM THE USE OF THIS MAP.

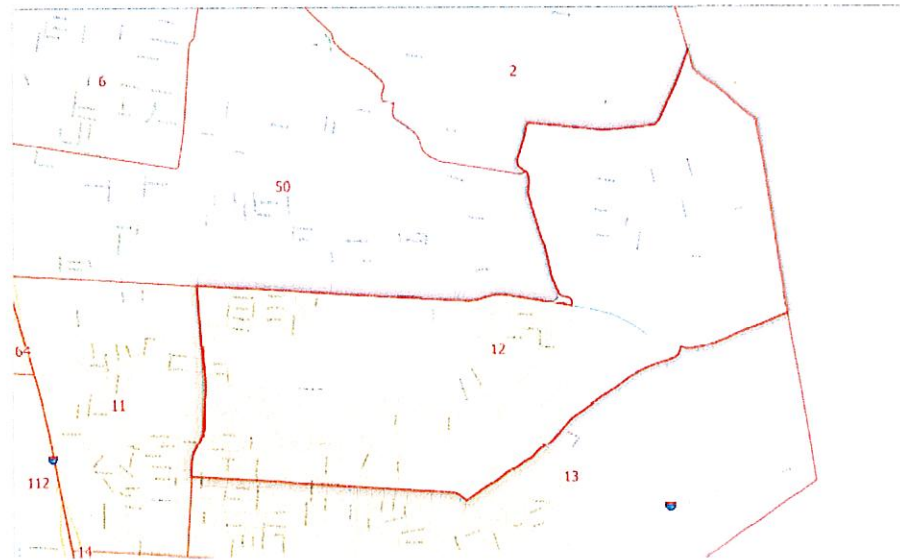
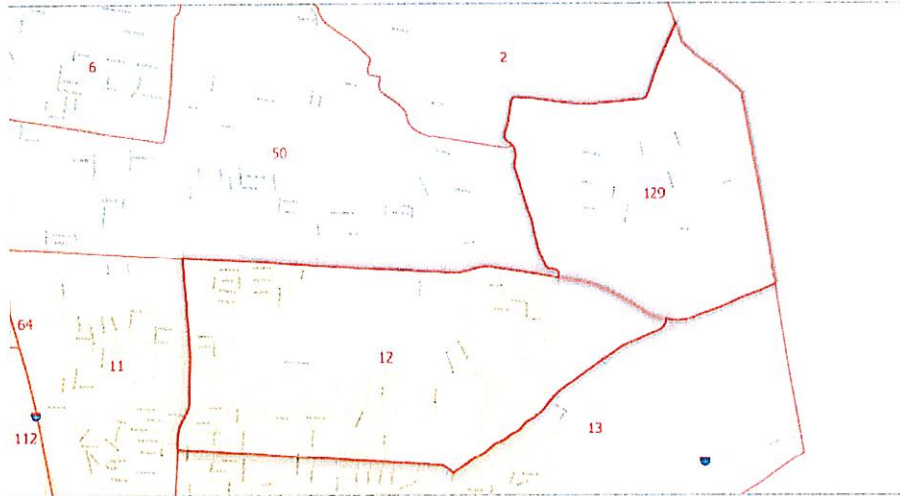


Exhibit C

Written Legal Description of Precinct 98 – Following Merger of Precinct 131 into Precinct 98

Precinct 98

COMMENCING AT THE INTERSECTION OF GARBER RD AND BAYOU TORTUE, EAST ON GARBER RD TO N. EOLA RD, SOUTH ON N. EOLA RD TO U. S. HWY. 90, WEST ON U. S. HWY. 90 TO MORGAN AVE., SOUTH ON MORGAN AVE TO HEART D FARM RD, WEST ON HEART D FARM RD TO THE SLEMCO BROUSSARD ELECTRICAL SUBSTATION ACCESS RD, THENCE FROM THE SLEMCO BROUSSARD ELECTRICAL SUBSTATION CONTINUING ALONG THE SLEMCO SUBSTATION POWER LINE TO W. PINHOOK RD (W. MAIN STREET), WEST ALONG W. PINHOOK RD (W. MAIN STREET) TO S. BERNARD ROAD, NORTH ALONG S. BERNARD ROAD TO U. S. HWY. 90, NORTHWEST ON U. S. HWY. 90 TO ITS INTERSECTION OF BRANCH COULE DES POUCHES, THEN NORTHEASTERLY ON A BRANCH OF COULEE DES POUCHES TO ITS INTERSECTION WITH BAYOU TORTUE, WHICH IS ALSO THE LAFAYETTE/SAINT MARTIN PARISH BOUNDARY, THEN WESTERLY ALONG THE LAFAYETTE/SAINT MARTIN PARISH BOUNDARY, TO THE NORTH BOUNDARY OF THE TOWN OF BROUSSARD, THEN SOUTHWESTERLY, NORTHWESTERLY, AND SOUTHWESTERLY ALONG NORTH BOUNDARY OF THE TOWN OF BROUSSARD TO THE CENTERLINE OF SE EVANGELINE THRUWAY, THEN SOUTHEASTERLY ALONG SE EVANGELINE THRUWAY TO THE INTERSECTION OF GARBER RD, THE POINT OF BEGINNING.



Internal Memorandum
Legal Department


TO: Joseph Gordon-Wiltz, Clerk of the Councils
CC: Abraham "A.B." Rubin, Parish Council Chairman, District 5
FROM: Paul D. Escott, Assistant City-Parish Attorney
SUBJECT: Parish Council Agenda Item - Ordinance
October 21, 2025 Meeting – Introduction
November 4, 2025 Meeting – Final Adoption
DATE: October 10, 2025

Joseph,

On behalf of Parish Council Chairman, Abraham "A.B." Rubin, I submit the following, to wit:

AN ORDINANCE OF THE LAFAYETTE PARISH COUNCIL MERGING PRECINCT SIXTY-ONE (61) INTO PRECINCT FIFTY-EIGHT (58), MERGING PRECINCT ONE HUNDRED TWENTY-NINE (129) INTO PRECINCT TWELVE (12), MERGING PRECINCT ONE HUNDRED AND THIRTY-ONE (131) INTO PRECINCT NINETY-EIGHT (98), AND CONSOLIDATING PRECINCT ONE HUNDRED THIRTY (130) WITH PRECINCT SIXTY (60), ALL AS A RESULT OF AND FOLLOWING CANVASS AND CONFIRMING THE POLLING PLACES FOR SAID PRECINCTS AS AUTHORIZED BY AND IN ACCORDANCE WITH LA R.S. 18:532 AND LA R.S. 18:532.1 OF THE LOUISIANA ELECTION CODE

On his behalf, I respectfully request that this Parish Ordinance be placed on the Parish Council's October 21, 2025 Meeting Agenda for consideration, for introduction, with consideration for final adoption at the Parish Council's November 4, 2025 meeting.



Paul D. Escott
Assistant City-Parish Attorney

LAFAYETTE PARISH COUNCIL MEETING

AGENDA ITEM SUBMITTAL FORM

1) JUSTIFICATION FOR REQUEST: AN ORDINANCE OF THE LAFAYETTE PARISH COUNCIL MERGING PRECINCT SIXTY-ONE (61) INTO PRECINCT FIFTY-EIGHT (58), MERGING PRECINCT ONE HUNDRED TWENTY-NINE (129) INTO PRECINCT TWELVE (12), MERGING PRECINCT ONE HUNDRED AND THIRTY-ONE (131) INTO PRECINCT NINETY-EIGHT (98), AND CONSOLIDATING PRECINCT ONE HUNDRED THIRTY (130) WITH PRECINCT SIXTY (60), ALL AS A RESULT OF AND FOLLOWING CANVASS AND CONFIRMING THE POLLING PLACES FOR SAID PRECINCTS AS AUTHORIZED BY AND IN ACCORDANCE WITH LA R.S. 18:532 AND LA R.S. 18:532.1 OF THE LOUISIANA ELECTION CODE

2) ACTION REQUESTED: Adoption of Parish Ordinance

3) COUNCIL DISTRICT(S) (if applicable): N/A

4) REQUESTED ACTION OF COUNCIL:

A) INTRODUCTION: October 21, 2025

B) FINAL ADOPTION: November 4, 2025

5) DOCUMENTATION INCLUDED WITH THIS REQUEST:

A) Cover Memo (1 page)

B) Parish Ordinance (8 pages – inclusive of Exhibits A, B, & C)

C) Agenda Item Submittal Form (1 page)

6) FISCAL IMPACT:


Fiscal Impact

No Fiscal Impact

AUTHORED BY:

Abraham "A.B." Rubin
Parish Council Chairman, District 5

SUBMITTED BY:



Paul D. Escott
Assistant City-Parish Attorney