


**FAILED**

**DISPOSITION OF ORDINANCE NO. PO-020-2022**

- |   |   |
|---|---|
| <p>1. This ordinance was introduced:<br/> <u>June 7</u>, 2022<br/>           YEAS: Naquin<br/>           Carlson, Guilbeau, Rubin</p> <p>NAYS: None</p> <p>ABSENT: Tabor</p> <p>ABSTAIN: None</p> | <p>Final disposition by Council:<br/> <u>June 21</u>, 2022<br/>           YEAS: Naquin</p> <p>NAYS: Tabor,<br/>           Carlson, Guilbeau, Rubin</p> <p>ABSENT: None</p> <p>ABSTAIN: None</p> |
|---|---|
2. Notice of Public Hearing: This ordinance was published by Title and Notice of Public Hearing was published in the Advertiser on June 10, 2022.
3. This ordinance failed to be adopted.
-   
 \_\_\_\_\_  
 CLERK OF THE COUNCIL



**PARISH ORDINANCE NO. PO-020-2022**

**AN ORDINANCE OF THE LAFAYETTE PARISH COUNCIL PROVIDING FOR REDISTRICTING OF LAFAYETTE PARISH COUNCIL DISTRICTS AND THE ADOPTION OF PARISH OF LAFAYETTE – ALTERNATIVE PLAN 1 TO ESTABLISH NEW LAFAYETTE PARISH COUNCIL DISTRICTS IN ACCORDANCE WITH THE 2020 FEDERAL CENSUS BY THE UNITED STATES BUREAU OF THE CENSUS AND THE SPLITTING AND/OR MERGING OF CERTAIN PRECINCTS TO ESTABLISH THE BOUNDARIES AS DELINEATED IN THE PLAN OF REDISTRICTING FOR THE LAFAYETTE PARISH COUNCIL DISTRICTS**

**BE IT ORDAINED** by the Lafayette Parish Council, that:

**WHEREAS**, Section 2-2 of the Lafayette City-Parish Consolidated Government Home Rule Charter (“LCG Charter”) provides, in pertinent part, that following the federal census by the United States Bureau of the Census, the “Parish Council by ordinance shall, if necessary, alter, change or rearrange Council district boundaries so as to provide for population equality among the districts as near as reasonably practicable”; and

**WHEREAS**, the 2020 Federal Census has now been performed and the information reported in said Census has revealed the need to redistrict the Parish Council Districts in accordance with all applicable provisions of law; and

**WHEREAS**, the Lafayette Parish Council, pursuant to and in accordance with the 2020 Federal Census, wishes to redistrict and establish new Lafayette Parish Council Districts with new territorial limits and boundaries and to designate said Lafayette Parish Council Districts in accordance with its redistricting plan; and

**WHEREAS**, the Lafayette Parish Council has engaged the services of a demographer who has prepared and provided to the Lafayette Parish Council four (4) alternative redistricting plans for review and consideration; and

**WHEREAS**, the adoption of the “Parish of Lafayette – Alternative Plan 1” requires certain precinct(s) be split and/or merged to establish the boundaries of certain Lafayette Parish Council Districts delineated in such plan.

**NOW, THEREFORE, BE IT FURTHER ORDAINED** by the Lafayette Parish Council, that:

**SECTION 1:** All of the aforescribed “Whereas” clauses are adopted as part of this ordinance.

**SECTION 2:** Precincts 12, 92, and 104, within Lafayette Parish, are hereby divided into split Precincts as noted herein in order to establish the boundaries of certain Lafayette Parish Council Districts delineated in the Plan of Redistricting identified as “Parish of Lafayette – Alternative Plan 1” to be adopted herein by the Lafayette Parish Council.

**SECTION 3:** Precincts 12, 92, and 104, within Lafayette Parish, split herein, are divided by visible features and/or municipal boundaries, which are census tabulation boundaries, as required by law, and the division of the Precinct shall be, as follows:

<u>PREVIOUS PRECINCT</u>	divided into	<u>NEW SPLIT PRECINCTS</u>
12		12 and 129
92		92, 130 and 131
104		104 and 133

**SECTION 4:** The visible boundaries of the new Precincts are hereby described as follows:

**PRECINCT 12:**

Commencing at the Point of Beginning at the intersection of Moss Street and East Gloria Switch Road, then easterly on East Gloria Switch Road to the centerline of Lajaunie Road, then southwesterly to the centerline of Maryview Farm Road, then westerly to the centerline of Moss Street, then northerly to the Point of Beginning.

**PRECINCT 129:**

Commencing at the Point of Beginning at the intersection of East Gloria Switch Road and Bayou Saint Clair, then northerly, easterly, and northeasterly to the intersection of the Lafayette/Saint Martin Parish boundary, then southerly along the Lafayette/Saint Martin Parish boundary, to the centerline of East Gloria Switch Road, then westerly to Bayou Saint Clair, the Point of Beginning.

**PRECINCT 92:**

Commencing at the Point of Beginning at the intersection of SE Evangeline Thruway and the Vermillion River, then southerly to the centerline of East Verot School Road, then southwesterly to the intersection of the centerline of Rue Louis XIV, then northwesterly to the intersection of Kaliste Saloom Rd, then northeasterly to the intersection of West Pinhook Road, then northerly to the intersection of the Vermillion River, then northeasterly to the Point of Beginning.

**PRECINCT 104:**

Commencing at the Point of Beginning at the intersection of Verot School Road (LA Hwy 339) and la Neuville Road, then east on la Neuville Road to Ambassador Caffery Parkway, then southeast on Ambassador Caffery Parkway to the intersection at Bonin Road, then south on Bonin Road to Fortune Road, then west on Fortune Road to Verot School Road (LA Hwy. 339),

then North on Verot School Road (LA Hwy 339) to the centerline of la Neuville Road, the Point of Beginning.

**PRECINCT 133:**

Commencing at the Point of Beginning at the intersection of Bonin Road and Ambassador Caffery Parkway, then east on Ambassador Caffery Parkway to the intersection at Youngsville Highway (LA Hwy.89-1), then south on Youngsville Highway (LA Hwy. 89-1) to Fortune Road, then west on Fortune Road to Bonin Road, then North on Bonin Road to the centerline of Ambassador Caffery Parkway, the Point of Beginning.

**PRECINCT 130:**

Commencing at the Point of Beginning at the intersection of SE Evangeline Thruway and the Vermillion River, then easterly to the intersection of the Lafayette/Saint Martin Parish boundary, then southerly along the Lafayette/Saint Martin Parish boundary, to the north boundary of the Town of Broussard, then southwesterly, northwesterly, and southwesterly along north boundary of the Town of Broussard to the centerline of SE Evangeline Thruway, then northwesterly and northerly to the Point of Beginning.

**PRECINCT 131:**

Commencing at the Point of Beginning at the intersection of Garber Road and SE Evangeline Thruway, then southeasterly along Garber Rd to the intersection of a natural levee in Section 52, then northeasterly to the intersection with the Lafayette/Saint Martin Parish boundary, then westerly along the Lafayette/Saint Martin Parish boundary, to the north boundary of the Town of Broussard, then southwesterly, northwesterly, and southwesterly along north boundary of the Town of Broussard to the centerline of SE Evangeline Thruway, then southeasterly to the Point of Beginning.

**SECTION 5:** Precinct 131, having less than 300 voters, can be merged with Precinct 98 which has approximately 1993 voters. The polling locations for both Precinct 131 and 98 are currently located at Broussard Community Center. Once approved by Council, Precinct 131 will be eliminated, merging all voters to Precinct 98.

**SECTION 6: CONSOLIDATION OF PRECINCTS.** Due to the fact that Precinct 130 has less than 300 active registered voters, Precinct 130 cannot be merged with adjacent precincts and is hereby consolidated with Precinct 60 for Commissioners use only in accordance with La. R.S. 18:532(B)(4).

**SECTION 7:** The Lafayette Parish Council does hereby adopt “Parish of Lafayette – Alternative Plan 1”, as attached hereto, and made a part hereof, as Exhibit Parish Plan 1-A (Map),

Exhibit Parish Plan 1-B (statistical information on population by race, on the 18+ population by race), and Exhibit Parish Plan 1-C (the voting districts/precincts in each Lafayette Parish Council District) as its Lafayette Parish Council Districts such that the five (5) Lafayette Parish Council Districts, as redistricted, shall be those Lafayette Parish Council Districts depicted in such Plan of Redistricting.

**SECTION 8:** The Clerk of the Lafayette Parish Council, in coordination with the contracted Demographer, is hereby authorized to file and send all paper or other documents including, but not limited to, a certified copy of this ordinance, with Exhibits, to all necessary State and local Officials, including but not limited to, the Louisiana Secretary of State, the Secretary of the Louisiana State Senate, the Clerk of the Louisiana House of Representatives, the Clerk of Court of Lafayette Parish, and/or the Registrar of Voters of Lafayette Parish, pursuant to any applicable provisions of law, and take any and all other action necessary in connection therewith.

**SECTION 9:** Each of the five (5) new Lafayette Parish Council Districts herein adopted shall be represented by a Parish Council Member elected from his or her respective new Lafayette Parish Council District.

**SECTION 10:** All ordinances or resolutions or parts thereof in conflict herewith are hereby repealed.

**SECTION 11:** In accordance with the provisions of Section 2-13(D) of the Lafayette City-Parish Consolidated Government Home Rule Charter, this parish ordinance is not subject to the veto power of the Lafayette Mayor-President and, accordingly is effective upon signature of the Lafayette Mayor-Parish President, or the elapse of ten (10) days after receipt by the Lafayette Mayor-Parish President without signature, whichever occurs first.

\* \* \* \* \*

Exhibit Parish Plan 1-A

Link to full version map: <https://gis.doyleland.com/redistricting/lafayette/parishalt1.pdf>

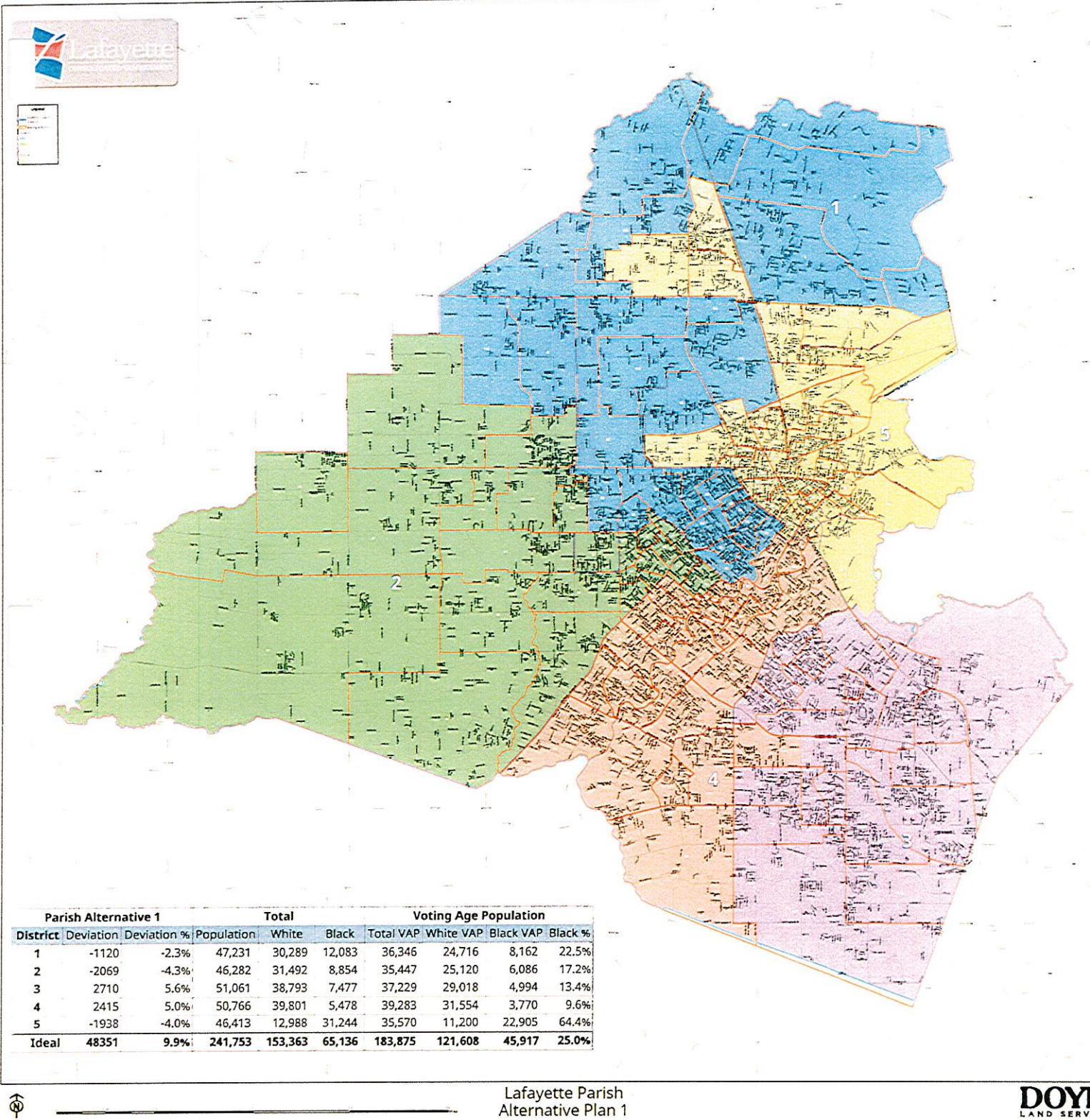


Exhibit Parish Plan 1-B

Parish Alternative 1			Total			Voting Age Population			
District	Deviation	Deviation %	Population	White	Black	Total VAP	White VAP	Black VAP	Black %
1	-1120	-2.3%	47,231	30,289	12,083	36,346	24,716	8,162	22.5%
2	-2069	-4.3%	46,282	31,492	8,854	35,447	25,120	6,086	17.2%
3	2710	5.6%	51,061	38,793	7,477	37,229	29,018	4,994	13.4%
4	2415	5.0%	50,766	39,801	5,478	39,283	31,554	3,770	9.6%
5	-1938	-4.0%	46,413	12,988	31,244	35,570	11,200	22,905	64.4%
Ideal	48351	9.9%	241,753	153,363	65,136	183,875	121,608	45,917	25.0%

## **Exhibit Parish Plan 1-C**

### **District 1:**

Precincts 1, 2, 3, 6, 8, 9, 10, 25, 30, 38, 39, 40, 48, 49, 64, 69, 70, 72, 74, 75, 76, 112, 113, 119, 122, 123, 129

### **District 2:**

Precincts 26, 27, 28, 29, 31, 32, 33, 34, 35, 36, 37, 41, 42, 43, 44, 45, 46, 47, 71, 77, 78, 114, 124

### **District 3:**

Precincts 93, 95, 96, 97, 98, 99, 100, 101, 102, 103, 107, 108, 110, 111, 115, 116, 118, 126, 127, 128, 133

### **District 4:**

Precincts 67, 73, 79, 80, 81, 82, 83, 84, 85, 86, 87, 88, 89, 90, 91, 92, 94, 104, 105, 106, 109, 117, 120, 121, 125

### **District 5:**

Precincts 4, 5, 7, 11, 12, 13, 14, 15, 16, 17, 18, 19, 20, 21, 22, 23, 24, 51, 52, 53, 54, 55, 56, 57, 58, 59, 60, 61, 62, 63, 65, 66, 68, 130



## Internal Memorandum

Legal Department

**TO:** Veronica Williams, Clerk of the Council

**CC:** Abraham "AB" Rubin, Jr., Parish Council Chairman, District 5

**FROM:** Paul D. Escott, Assistant City-Parish Attorney

**SUBJECT:** Parish Council Agenda Item – Parish Ordinance  
June 7, 2022 Special Meeting – Introduction  
June 21, 2022 Regular Meeting – Final Adoption

**DATE:** June 6, 2022


---

Vee,

On behalf of Parish Council Chairman Abraham "AB" Rubin, Jr., I submit the following, to-wit:

**AN ORDINANCE OF THE LAFAYETTE PARISH COUNCIL PROVIDING FOR  
REDISTRICTING OF LAFAYETTE PARISH COUNCIL DISTRICTS AND THE ADOPTION  
OF PARISH OF LAFAYETTE – ALTERNATIVE PLAN 1 TO ESTABLISH NEW LAFAYETTE  
PARISH COUNCIL DISTRICTS IN ACCORDANCE WITH THE 2020 FEDERAL CENSUS BY  
THE UNITED STATES BUREAU OF THE CENSUS AND THE SPLITTING AND/OR  
MERGING OF CERTAIN PRECINCTS TO ESTABLISH THE BOUNDARIES AS  
DELINEATED IN THE PLAN OF REDISTRICTING FOR THE LAFAYETTE PARISH  
COUNCIL DISTRICTS**

I respectfully request that this Parish Ordinance be placed on the June 7, 2022 Special Meeting Agenda for consideration, for introduction by the Lafayette Parish Council with consideration for final adoption at the regularly scheduled June 21, 2022 Parish Council meeting.

  
\_\_\_\_\_  
**Paul D. Escott**  
*Assistant City-Parish Attorney*

**LAFAYETTE PARISH COUNCIL MEETING**

**AGENDA ITEM SUBMITTAL FORM**

1) **JUSTIFICATION FOR REQUEST:** An Ordinance Of The Lafayette Parish Council Providing For Redistricting Of Lafayette Parish Council Districts And The Adoption Of Parish Of Lafayette – Alternative Plan 1 To Establish New Lafayette Parish Council Districts In Accordance With The 2020 Federal Census By The United States Bureau Of The Census And The Splitting And/Or Merging Of Certain Precincts To Establish The Boundaries As Delineated In The Plan Of Redistricting For The Lafayette Parish Council Districts.

2) **ACTION REQUESTED:** Adoption of Parish Ordinance

3) **COUNCIL DISTRICT(S) (if applicable):** N/A

4) **REQUESTED ACTION OF COUNCIL:**

A) **INTRODUCTION:** June 7, 2022

B) **FINAL ADOPTION:** June 21, 2022

5) **DOCUMENTATION INCLUDED WITH THIS REQUEST:**

A) Cover Memo (1 page)

B) Parish Ordinance (4 pages)

C) Exhibit Parish Plan 1-A (1 page)

D) Exhibit City Plan 1-B (1 page)

E) Exhibit City Plan 1-C (1 page)

F) Agenda Item Submittal Form (1 page)

6) **FISCAL IMPACT:**

       Fiscal Impact

  X   No Fiscal Impact

**AUTHORED BY:**

ABRAHAM "AB" RUBIN, JR.  
Parish Council Chairman, District 5

**SUBMITTED BY:**

  
\_\_\_\_\_  
Paul D. Escott  
Assistant City-Parish Attorney

